



**Safer Routes to School
TRO Review
P43 2023**

**Bournemouth, Christchurch and Poole Council
(Parking Regulation, On-Street Parking Places and Off-Street Parking Places) Consolidation Order 2021
(Amendment No. 43) Order 202x**

INDEX OF DOCUMENTS ON DEPOSIT

A. *Notice of Proposals* to make the ORDER as sent for advertisement in the Bournemouth Echo on the 29 September 2023.

B. A Copy of the above titled draft ORDER (map based) titled Bournemouth, Christchurch and Poole Council (Parking Regulation, On-Street Parking Places and Off-Street Parking Places) Consolidation Order 2021 (Amendment No. 43) Order 202x

Road	Proposed Restriction	Location	Map Tile Reference
Bradford Rd/ Shillingstone Dr, BH9	No waiting at any time	On the junction	Y27
Broadway Ln, BH8	No waiting and no loading at any time	Both sides from No. 86 to rear No. 16 Downton Cl and from school entrance to No. 115	Y28, Z28
Campbell Rd, BH23	School Keep Clear Mon-Fri 8am-5pm	Both sides outside Nos.21-25	Z39
Dean Swift Crescent/ Lilliput Rd, BH14	No waiting at any time	On the junction	AQ15
Doulton Gdns/ Pottery Rd, BH14	No waiting at any time	On the junction	AN14
Evering Av, BH12	School Keep Clear Mon-Fri 8am-6pm	Northern side outside school entrance	AD17
Evering Av, BH12	No waiting at any time and no loading Mon-Fri 8-10am and 2-4pm	Southern side from No.104 to No.118	AD17
Gladelands Way, BH18	No waiting at any time	Inside bend outside Nos.17-19	Y6
Gladelands Way, BH18	No waiting Mon-Fri 8-10am and 2-4pm	Outside bend outside No 16 to the existing School Keep Clear	Y6
Gladelands Way, BH18	No waiting at any time	Western side outside Nos. 5-7	Y6, Z6
Gladelands Way/ Roman Rd, BH18	No waiting at any time	Eastern side of the junction	Y6
Gladelands Way/ Silverdale Cl, BH18	No waiting at any time	On the junction and up to the existing School Keep Clear	Y6
Greenways/ Kilmington Way, BH23	No waiting at any time	On the junction	AE48, AF48
Greenways, BH23	No waiting at any time	Eastern side from No. 54 to junction with Jesmond Ave and western side outside Nos.59-61	AE48, AF48
Greenways, BH23	No waiting and no loading at any time	Southern extremity within turning head and eastern side to its junction with Jesmond Ave.	AF48
Gresham Rd/ Charminster Rd, BH9	No waiting at any time	On the junction	AD26
Guernsey Rd/ St Helier Rd, BH12	No waiting at any time and no loading Mon-Fri 8-10am and 2-4pm	On the junction and on the inside bend outside no.37	AC17
Highfield Rd, BH9	No waiting at any time	On the junction outside No.8	AC24
Hastings Rd/ Gough Cres, BH17	No waiting and no loading Mon-Fri 8-10am and 2-4pm	Both sides of Hastings Rd and junction with Gough Cres	AB8, AB9
Jesmond Ave, BH23	No waiting at any time	Northern side on the junction with Greenways	AF48
Jesmond Ave, BH23	No waiting and no loading at any time	Southern side on the junction with Greenways	AF48
Kitchener Cres, BH17	School Keep Clear Mon-Fri 8am-6pm	Western side outside school entrance	AB8
Kitchener Cres, BH17	No waiting at any time and no loading Mon-Fri 8-10am and 2-4pm	Western side opposite Nos. 90-92	AB8, AC8
Library Rd, BH12	No waiting at any time and no loading Mon-Fri 8-10am and 2-4pm	Additional 10m on the eastern side on the junction with Gloucester Rd	AI17
Marsh Ln, BH23	No waiting at any time	Outside No. 99 Suffolk Ave and outside No. 67 Flambard Ave	AB37, AC37
Marsh Ln, BH23	No waiting Mon-Fri 8.30-9.30am and 2.30-3.30pm	Eastern side from outside no.1 to no.19 Western side outside nos.2-4 and no.71 Walcott Ave to No.70 Flambard Ave	AB37, AC37
Norfolk Ave, BH23	No waiting at any time	In the turning head outside No. 2	AC36
Norfolk Ave, BH23	Unrestricted (Currently no waiting at any time)	Northern side from a point 6.5m from its junction with Fairmile Rd for a distance of 6m in a north easterly direction.	AC36

Oates Rd/ Vicarage Rd, BH9	No waiting at any time	On the junction	AC24
Queens Rd, BH14	Disabled Parking Bay	Northern side, rear of No. 6 Palmerston Rd	AK16
Silverdale Cl, BH18	No waiting Mon-Fri 8-10am and 2-4pm	In the turning head	Y6
St Catherine's Parade, BH23	No waiting at any time	From No.237 Fairmile Rd to No.8 St Catherine's Parade	AC36
St Catherine's Rd, BH6	No waiting 8am-5pm	From No. 1A Warren Rd to No.55	AL36, AM36
Stokewood Rd, BH3	School Keep Clear Mon-Fri 8am-6pm	Southern side outside school entrance	AH24
Stokewood Rd, BH3	No waiting and loading Mon-Fri 8-10am and 2-4pm	Outside Nos.9-13	AH24
Stokewood Rd/Lonsdale Rd, BH3	No waiting and no loading at any time	On the junction	AH24
Stratton Rd/ Shillingstone Rd, BH9	No waiting at any time	On the junction	Y27, Z27
Suffolk Avenue, BH23	No waiting at any time	Inside bend opposite No.58 to No.2 Marsh Ln	AB37, AC37
Uppleby Rd/ Livingstone Rd, BH12	No waiting at any time and no loading Mon-Fri 8-10am and 2-4pm	Both sides outside No.45 Livingstone Rd to No.105 Uppleby Rd	AH15
Uppleby Rd/ East Lake Ave, BH12	No waiting at any time	On the junction	AI15
Uppleby Rd/ Crest Rd, BH12	No waiting at any time	On the junction	AI15
Upton Rd, BH17	No waiting and no loading at any time	Southern side from opposite No.28 to its junction with Creekmoor Ln. Northern side from No.34 to junction with Creekmoor Ln.	AG8
West Way Close/ West Way, BH9	No waiting at any time	On the junction	AC26
Wheeler's Lane, BH11	NW/NL Mon-Fri 8-10am and 2-4pm	Both sides from No.51 to the turning head	V16
C.	A copy of the original traffic ORDERS being amended		
D.	A statement of the Council's reasons for making the above traffic ORDERS		

The last date for representations on the Notice of Proposals is 20 October 2023. All representations and comments will be considered before deciding the outcome.

Contact details Traffic Management Team, Transport and Engineering, BCP Council Civic Centre, Bourne Avenue, Bournemouth, BH2 6DY

A: NOTICE OF PROPOSALS

BOURNEMOUTH, CHRISTCHURCH AND POOLE COUNCIL Bournemouth, Christchurch and Poole Council (Parking Regulation, On-Street Parking Places and Off-Street Parking Places) Consolidation Order 2021 (Amendment No. 43) Order 202x			
PROPOSALS Bournemouth, Christchurch and Poole Council proposes to make traffic regulations to control parking, waiting, loading and stopping outside of Schools with the effects detailed in the Schedules to this Notice.			
SUPPORTING INFORMATION From 29 September 2023 a copy of this Notice, copies of plans illustrating the proposals, copies of the Draft Orders, the Statutory Reasons for the proposals and copies of the Orders being amended may be inspected online at: www.bcpccouncil.gov.uk/highwayconsultations and at the Customer Services Centre, St Stephen's Road, Bournemouth, BH2 6EB (by appointment only Monday to Friday 10am to 4pm).			
REPRESENTATIONS If you wish to make representations in support of, or in objection to, the proposals please do so online at bcp.trafficweb.app/trafficweb/2/Haveyoursay . Alternatively, you may send them in writing, quoting reference P43 2023 and specifying the grounds of any objection to: Traffic Team, BCP Civic Centre, Bourne Avenue, Bournemouth, BH2 6DY to arrive by 20 October 2023. Please take note that all representations received will be available for public inspection.			
Julian McLaughlin, Director: Infrastructure			
SCHEDULES Bournemouth, Christchurch and Poole Council (Parking Regulation, On-Street Parking Places and Off-Street Parking Places) Consolidation Order 2021 (Amendment No. 43) Order 202x Legend: DPP – Disabled Parking NWAAT – No waiting at any time (double yellow lines), NLAAT – No loading/unloading at any time, SKC-School Keep Clear (no stopping)			
Road Name(s)	Proposed Restriction	Location/Description	
1. Bradford Rd/Shillingstone Dr, BH9	NWAAT	On the junction	
2. Broadway Ln, BH8	NWAAT/NLAAT	Both sides from No. 86 to rear No. 16 Downton Ct and from school entrance to No. 115	
3. Campbell Rd, BH23	SKC Mon-Fri 8am-5pm	Both sides outside Nos.21-25	
4. Dean Swift Cres/Liliput Rd, BH14	NWAAT	On the junction	
5. Doulton Gdns/Pottery Rd, BH14	NWAAT	On the junction	
6. Evering Av, BH12	SKC Mon-Fri 8am-6pm NW/NL Mon-Fri 8-10am and 2-4pm	Northern side outside school entrance Southern side from No.104 to No.118	
7. Gladelands Way, BH18	NWAAT NW Mon-Fri 8-10am and 2-4pm NWAAT	Inside bend outside Nos.17-19 Outside bend outside No 16 to the existing SKC Western side outside Nos. 5-7	
8. Gladelands Way/Roman Rd, BH18	NWAAT	Eastern side of the junction	
9. Gladelands Way/Silverdale Ct, BH18	NWAAT	On the junction and up to the existing SKC	
10. Greenways/Kilmington Way, BH23	NWAAT	On the junction	
11. Greenways, BH23	NWAAT NWAAT NWAAT/NLAAT	Eastern side from No. 54 to junction with Jesmond Ave Western side outside Nos.59-61 Southern extremity within turning head and eastern side to its junction with Jesmond Ave.	
12. Gresham Rd/Charmister Rd, BH9	NWAAT	On the junction	
13. Guernsey Rd/St Heller Rd, BH12	NWAAT/NL Mon-Fri 8-10am and 2-4pm	On the junction and on the inside bend outside no.37	
14. Highfield Rd, BH9	NWAAT	On the junction outside No.8	
15. Hastings Rd/Gough Cres, BH17	NW/NL Mon-Fri 8-10am and 2-4pm	Both sides of Hastings Rd and junction with Gough Cres	
16. Jesmond Ave, BH23	NWAAT NWAAT/NLAAT	Northern side on the junction with Greenways Southern side on the junction with Greenways	
17. Kitchener Cres, BH17	SKC Mon-Fri 8am-6pm NWAAT/NL Mon-Fri 8-10am and 2-4pm	Western side outside school entrance Western side opposite Nos. 90-92	
18. Library Rd, BH12	NWAAT/NL Mon-Fri 8-10am and 2-4pm	Additional 10m on the eastern side on the junction with Gloucester Rd	
19. Marsh Ln, BH23	NWAAT NW Mon-Fri 8.30-9.30am and 2.30-3.30pm	Outside No. 99 Suffolk Ave Outside No. 67 Flambard Ave Eastern side from outside no.1 to no.19 Western side outside nos.24 and no.71 Walcott Ave to No.70 Flambard Ave	
20. Norfolk Ave, BH23	NWAAT Unrestricted (currently NWAAT)	In the turning head outside No.2 Northern side from a point 6.5m from its junction with Fairmile Rd for a distance of 6m in a north easterly direction.	
21. Oates Rd/Vicarage Rd, BH9	NWAAT	On the junction	
22. Queens Rd, BH14	DPP	Northern side, rear of No. 6 Palmerston Rd	
23. Silverdale Ct, BH18	NW Mon-Fri 8-10am and 2-4pm	In the turning head	
24. St Catherine's Parade, BH23	NWAAT	From No.237 Fairmile Rd to No.8 St Catherine's Parade	
25. St Catherine's Rd, BH6	NW 8am-5pm	From No. 1A Warren Rd to No.55	
26. Stokewood Rd, BH3	SKC Mon-Fri 8am-6pm	Southern side outside school entrance	
27. Stokewood Rd, BH3	NW/NL Mon-Fri 8-10am and 2-4pm	Outside Nos.9-13	
28. Stokewood Rd/Lonsdale Rd, BH3	NWAAT/NLAAT	On the junction	
29. Stratton Rd/Shillingstone Rd, BH9	NWAAT	On the junction	
30. Suffolk Avenue, BH23	NWAAT	Inside bend opposite No.58 to No.2 Marsh Ln	
31. Uppleby Rd/Livingstone Rd, BH12	NWAAT/NL Mon-Fri 8-10am and 2-4pm	Both sides outside No.45 Livingstone Rd to No.105 Uppleby Rd	
32. Uppleby Rd/East Lake Ave, BH12	NWAAT	On the junction	
33. Uppleby Rd/Crest Rd, BH12	NWAAT	On the junction	
34. Upton Rd, BH17	NWAAT/NLAAT	Southern side from opposite No.28 to its junction with Creekmoor Ln. Northern side from No.34 to junction with Creekmoor Ln.	
35. West Way Close/West Way, BH9	NWAAT	On the junction	
36. Wheelers Ln, BH11	NW/NL Mon-Fri 8-10am and 2-4pm	Both sides from No.51 to the turning head	

B: DRAFT ORDER

Bournemouth, Christchurch and Poole Council
(Parking Regulation, On-Street Parking Places and Off-Street Parking Places)
Consolidation Order 2021 (Amendment No. 43) Order 202X

Bournemouth, Christchurch and Poole Council ("the Council") makes the following order under sections 1, 2, 3, 4, 32, 35, 45, 46, 49, 51, 52, 53 and Part IV of Schedule 9 of the Road Traffic Regulation Act 1984 ("the Act") as amended and all other enabling powers, and after consultation with the Chief Officer of Police in accordance with Part III of Schedule 9 of the Act.

Part 1

1. Bournemouth, Christchurch and Poole Council (Parking Regulation, On-Street Parking Places and Off-Street Parking Places) Consolidation Order 2021 is hereby varied by:
 - a) The deletion from Schedule 2 thereto of the items contained in Part 2 to this Order;
 - b) The addition to Schedule 2 thereto of the items contained in Part 3 to this Order.
2. Bournemouth, Christchurch and Poole Council (Parking Regulation, On-Street Parking Places and Off-Street Parking Places) Consolidation Order 2021 as varied on divers dates and save as expressly varied as aforesaid shall continue in full force and effect.
3. The Interpretation Act 1978 shall apply to the interpretation of this Order as it applies for the interpretation of an Act of Parliament.
4. This Order shall come into operation on the XXXXXXXXXXXXXXXX and may be cited as:
Bournemouth, Christchurch and Poole Council (Parking Regulation, On-Street Parking Places and Off-Street Parking Places) Consolidation Order 2021 (Amendment No. 43) Order 202X.

Executed as a Deed by the affixing of the Common Seal

On

In the presence of

Signature

Full Name

Position

Part 2 - (Items to be deleted)
SCHEDULE 2






















Map tile	Revision
V16	0
Y6	0
Y27	0
Y28	2
Z6	0
Z27	1
Z28	2
Z39	2
AB8	0
AB9	0
AB36	0
AB37	0
AC8	0
AC17	0
AC24	2
AC26	3
AC36	0
AC37	0
AD17	0
AD26	0
AE48	0
AF48	1
AG8	1
AH15	2
AH24	0
AI15	1
AI17	2
AK16	0
AL36	0
AM36	1
AN14	1
AQ15	0

Part 3 - (Items to be inserted)
SCHEDULE 2

Map tile	Revision
V16	2
Y6	1
Y27	1
Y28	3
Z6	1
Z27	2
Z28	3
Z39	3
AB8	1
AB9	1
AB36	1
AB37	1
AC8	1
AC17	1
AC24	3
AC26	4
AC36	1
AC37	1
AD17	1
AD26	1
AE48	1
AF48	3
AG8	2
AH15	3
AH24	1
AI15	2
AI17	3
AK16	2
AL36	1
AM36	2
AN14	2
AQ15	1

Map Schedule Legend

Traffic Order Restrictions Types

	Bus Parking Place
	Coach Parking Place
	Controlled Parking Zone
	Disabled Blue Badge Holders
	Emergency Vehicle Parking Place
	Limited Waiting
	Loading Place
	Motorcycle Parking Place
	No Stopping on School Entrance Markings
	Other Parking Place
	Payment Parking Place
	Permit Holders Only Parking Place
	Permit Parking Area
	Restricted Parking Zone
	Shared Use Parking Place
	Street Parking Place
	Taxi Rank
	Waiting Prohibited
	Waiting Prohibited At Any Time
	Waiting Prohibited with Loading Ban
	Clearway – No Stopping

 Off-Street Parking Place

Other Information

	Bus Stand
	Bus Stop
	Pedestrian Crossing
	Pedestrian Crossing Zig Zag

Note:

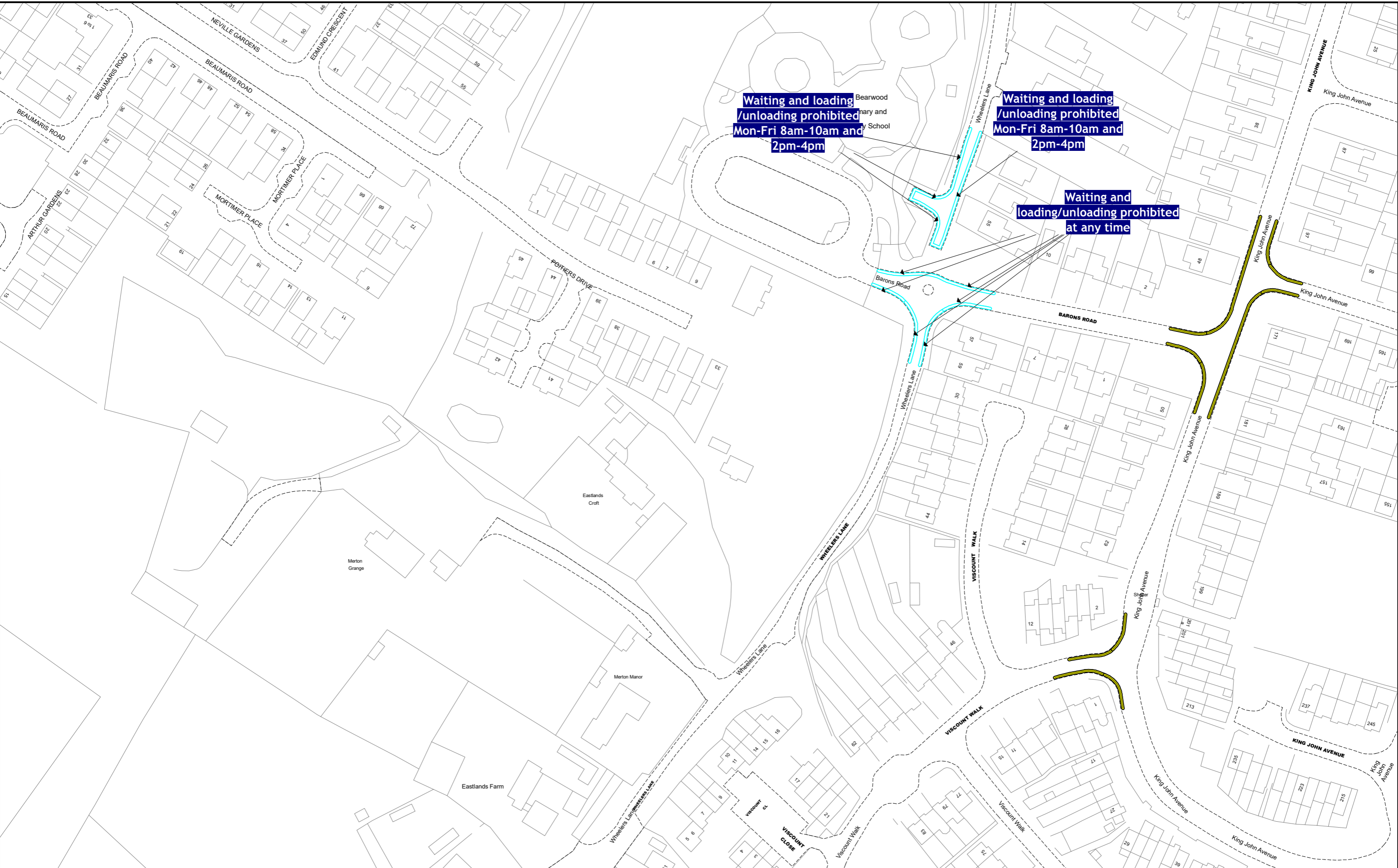
Exemptions to the restrictions shown in this legend are detailed in the preamble of the order or on the map tile in the restriction's label.



Bournemouth,
Christchurch
and Poole
Council

ORDER TITLE:

Bournemouth, Christchurch and Poole Council (Parking Regulation, On-Street Parking Places and Off-Street Parking Places) Consolidation Order 2021





BOURNEMOUTH,
CHRISTCHURCH
AND POOLE
COUNCIL

Order Title:

Bournemouth, Christchurch and Poole Council (Parking Regulation, On-Street Parking Places and Off-Street Parking Places) Consolidation Order 2021

PROPOSED

NOTE: SEE MAP SCHEDULE LEGEND FOR RESTRICTIONS DISPLAYED

▲

U16

◀

V15

▶

V17

▼



This map is based on Ordnance Survey material with the permission of Ordnance Survey on behalf of the Controller of Her Majesty's Stationery Office © Crown Copyright. Unauthorised reproduction infringes Crown copyright and may lead to prosecution or civil proceedings. Bournemouth, Christchurch and Poole Council Licence No: LA0077232 2023

SCALE	1 : 1250 @ A3
DATE	29/09/2023
MAP	Tile Ref: V16
REVISION	2




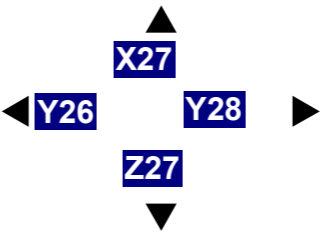
BOURNEMOUTH,
CHRISTCHURCH
AND POOLE
COUNCIL

Order Title:

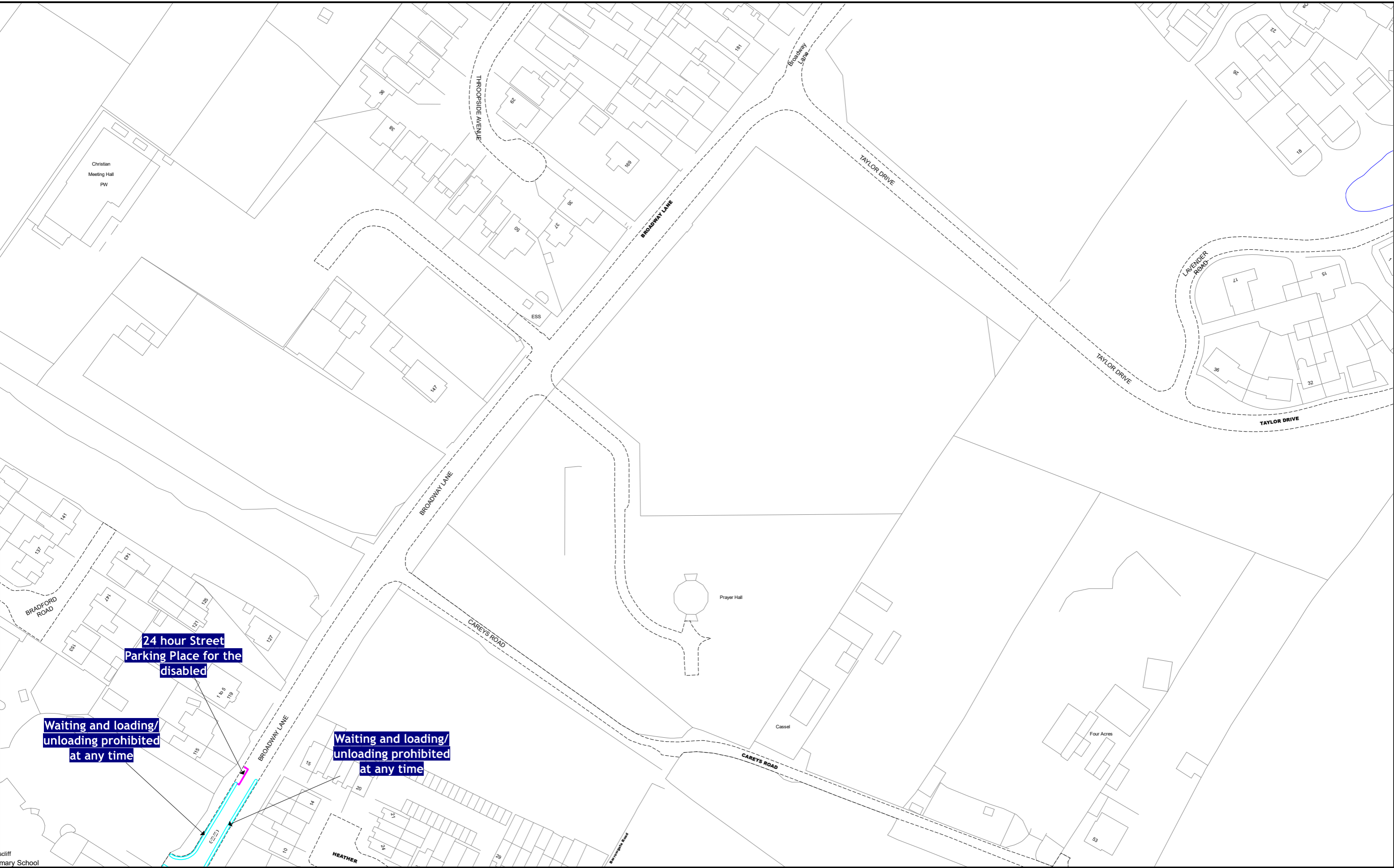
Bournemouth, Christchurch and Poole Council (Parking Regulation, On-Street Parking Places and Off-Street Parking Places) Consolidation Order 2021


PROPOSED

NOTE: SEE MAP SCHEDULE LEGEND FOR RESTRICTIONS DISPLAYED



SCALE	1 : 1250 @ A3
DATE	29/09/2023
MAP	Tile Ref: Y27
REVISION	1

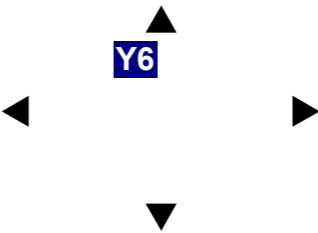


 <div>BOURNEMOUTH, CHRISTCHURCH AND POOLE COUNCIL</div>	<div>Order Title:</div> <div>Bournemouth, Christchurch and Poole Council (Parking Regulation, On-Street Parking Places and Off-Street Parking Places) Consolidation Order 2021</div> <div>PROPOSED</div> <div>NOTE: SEE MAP SCHEDULE LEGEND FOR RESTRICTIONS DISPLAYED</div>	<div><div><div>▲</div><div>X28</div></div><div><div>◀</div><div>Y27</div></div><div><div>Z28</div><div>▼</div></div></div>	<div><div>This map is based on Ordnance Survey material with the permission of Ordnance Survey on behalf of the Controller of Her Majesty's Stationery Office © Crown Copyright. Unauthorised reproduction infringes Crown copyright and may lead to prosecution or civil proceedings. Bournemouth, Christchurch and Poole Council Licence No: LA0077232 2023</div></div>	SCALE	1 : 1250 @ A3
				DATE	29/09/2023
				MAP	Tile Ref: Y28
				REVISION	3



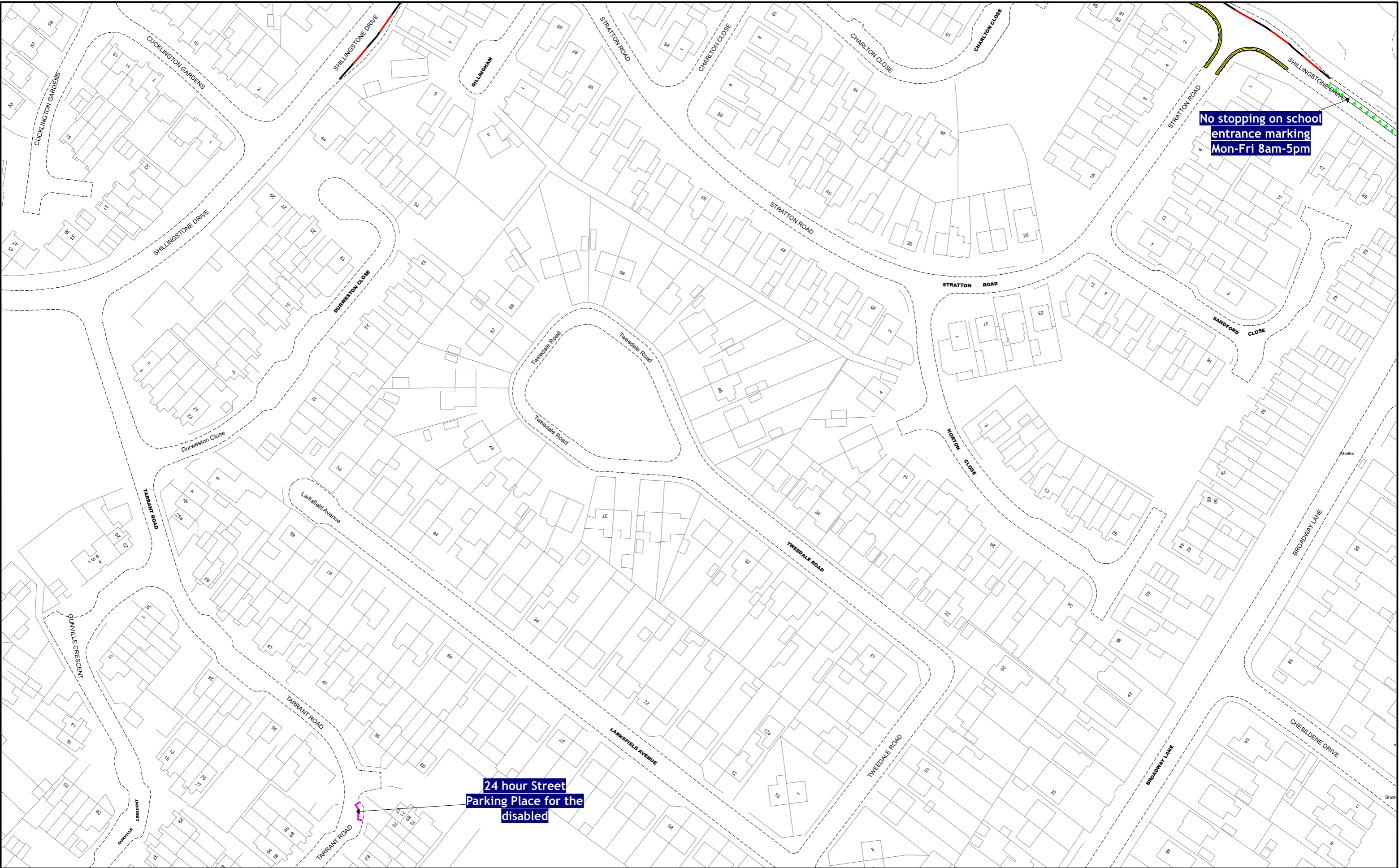
BOURNEMOUTH,
CHRISTCHURCH
AND POOLE
COUNCIL

Order Title:
Bournemouth, Christchurch and Poole Council (Parking Regulation, On-Street Parking Places and Off-Street Parking Places) Consolidation Order 2021
PROPOSED
NOTE: SEE MAP SCHEDULE LEGEND FOR RESTRICTIONS DISPLAYED



This map is based on Ordnance Survey material with the permission of Ordnance Survey on behalf of the Controller of Her Majesty's Stationery Office © Crown Copyright.
Unauthorised reproduction infringes Crown copyright and may lead to prosecution or civil proceedings.
Bournemouth, Christchurch and Poole Council
Licence No: LA0077232 2023

SCALE	1 : 1250	@ A3
DATE	29/09/2023	
MAP	Tile Ref: Z6	
REVISION	1	



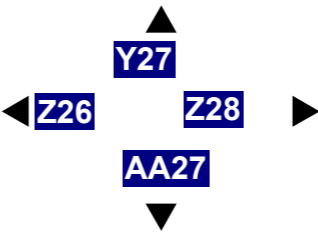
BOURNEMOUTH,
CHRISTCHURCH
AND POOLE
COUNCIL

Order Title:

Bournemouth, Christchurch and Poole Council (Parking Regulation, On-Street Parking Places and Off-Street Parking Places) Consolidation Order 2021

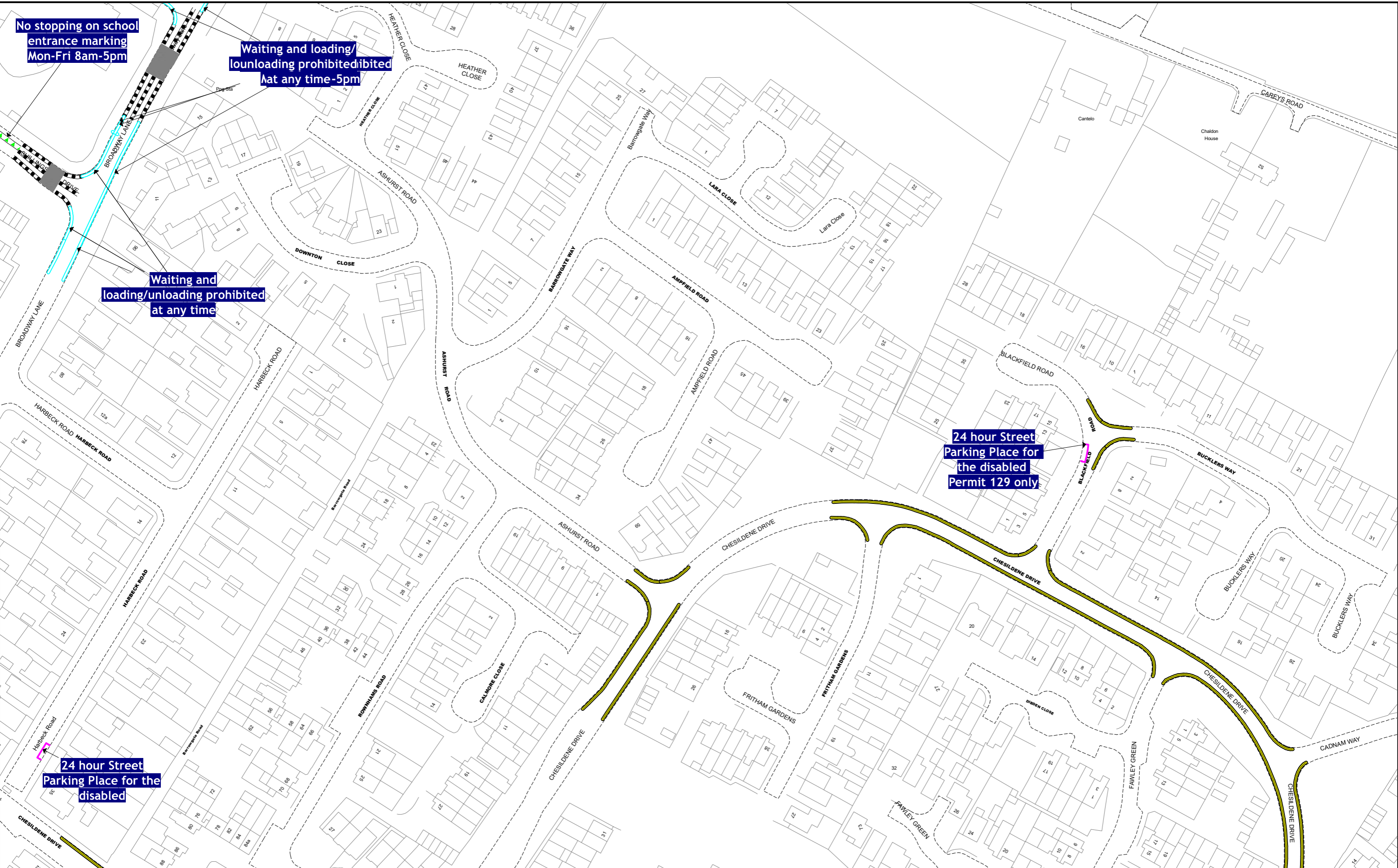
PROPOSED

NOTE: SEE MAP SCHEDULE LEGEND FOR RESTRICTIONS DISPLAYED

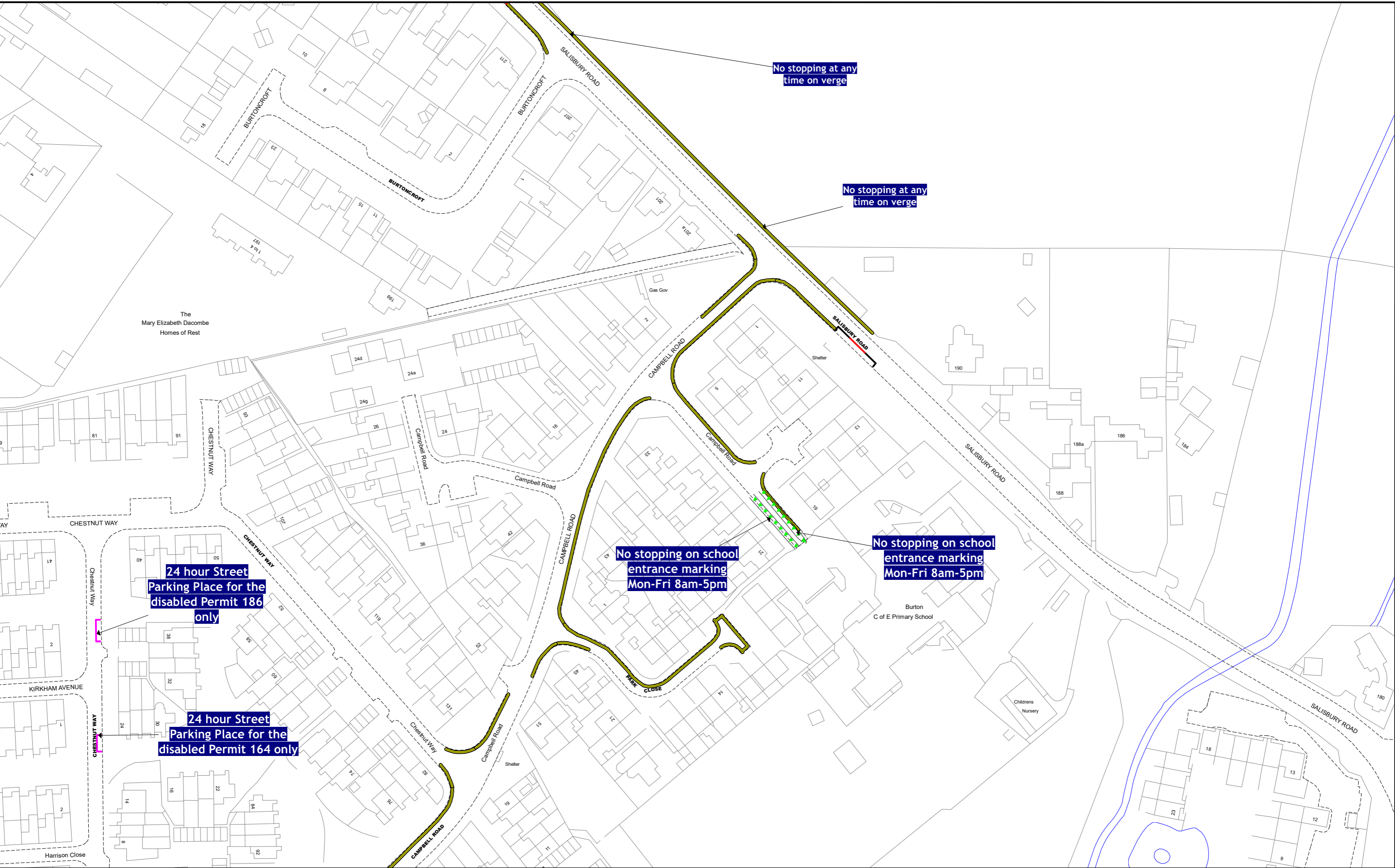



This map is based on Ordnance Survey material with the permission of Ordnance Survey on behalf of the Controller of Her Majesty's Stationery Office © Crown Copyright. Unauthorised reproduction infringes Crown copyright and may lead to prosecution or civil proceedings. Bournemouth, Christchurch and Poole Council Licence No: LA0077232 2023

SCALE	1 : 1250	@ A3
DATE	29/09/2023	
MAP	Tile Ref: Z27	
REVISION	2	



<div><div><div>BCP</div><div>Council</div></div><div><div>BOURNEMOUTH,</div><div>CHRISTCHURCH</div><div>AND POOLE</div><div>COUNCIL</div></div></div>		<div><div>Order Title:</div><div>Bournemouth, Christchurch and Poole Council (Parking Regulation, On-Street Parking Places and Off-Street Parking Places) Consolidation Order 2021</div><div>PROPOSED</div><div>NOTE: SEE MAP SCHEDULE LEGEND FOR RESTRICTIONS DISPLAYED</div></div>		<div><div><div><div>▲</div><div>Y28</div></div><div><div>◀</div><div>Z27</div></div><div><div>Z29</div><div>▶</div></div><div><div>▼</div><div>AA28</div></div></div><div><div><div>N</div><div></div></div><div><div>This map is based on Ordnance Survey material with the permission of Ordnance Survey on behalf of the Controller of Her Majesty's Stationery Office © Crown Copyright. Unauthorised reproduction infringes Crown copyright and may lead to prosecution or civil proceedings. Bournemouth, Christchurch and Poole Council Licence No: LA0077232 2023</div></div></div></div>		<div><div>SCALE</div><div>1 : 1250 @ A3</div></div>	<div><div>DATE</div><div>29/09/2023</div></div>		<div><div>MAP</div><div>Tile Ref: Z28</div></div>	<div><div>REVISION</div><div>3</div></div>	
---	--	--	--	---	--	---	---	--	---	--	--





BOURNEMOUTH,
CHRISTCHURCH
AND POOLE
COUNCIL

Order Title:

Bournemouth, Christchurch and Poole Council (Parking Regulation, On-Street Parking Places and Off-Street Parking Places) Consolidation Order 2021

PROPOSED

NOTE: SEE MAP SCHEDULE LEGEND FOR RESTRICTIONS DISPLAYED

▲


Y39

◀

Z38

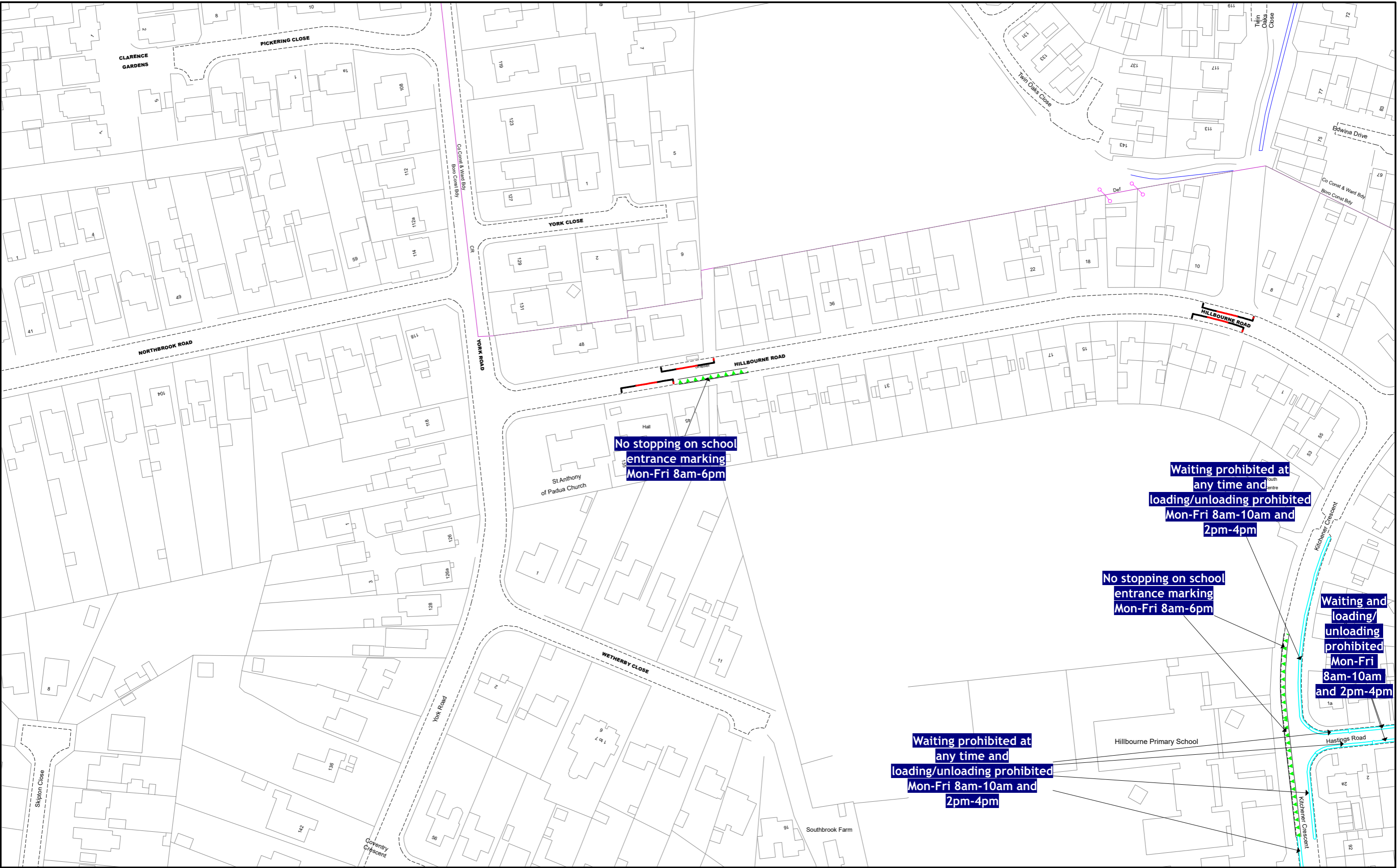
AA39

▼



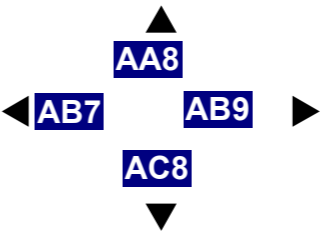
This map is based on Ordnance Survey material with the permission of Ordnance Survey on behalf of the Controller of Her Majesty's Stationary Office © Crown Copyright. Unauthorised reproduction infringes Crown copyright and may lead to prosecution or civil proceedings. Bournemouth, Christchurch and Poole Council Licence No: LA0077232 2023

SCALE	1 : 1250 @ A3
DATE	29/09/2023
MAP	Tile Ref: Z39
REVISION	3



BOURNEMOUTH,
CHRISTCHURCH
AND POOLE
COUNCIL

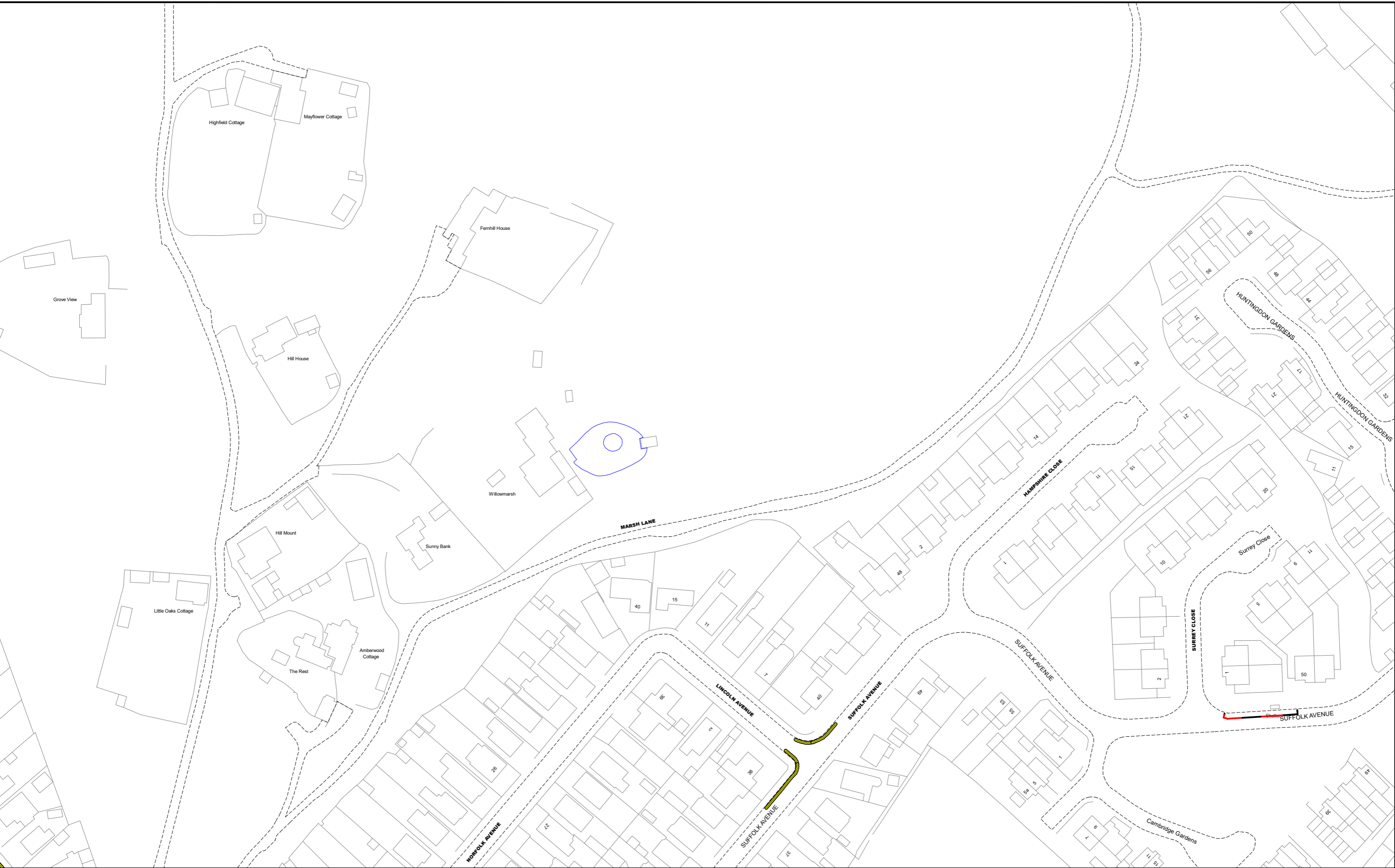
Order Title:
Bournemouth, Christchurch and Poole Council (Parking Regulation, On-Street Parking Places and Off-Street Parking Places) Consolidation Order 2021
PROPOSED
NOTE: SEE MAP SCHEDULE LEGEND FOR RESTRICTIONS DISPLAYED


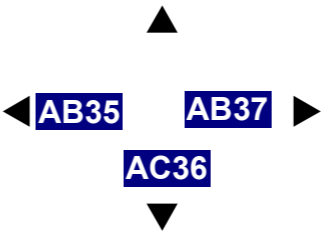



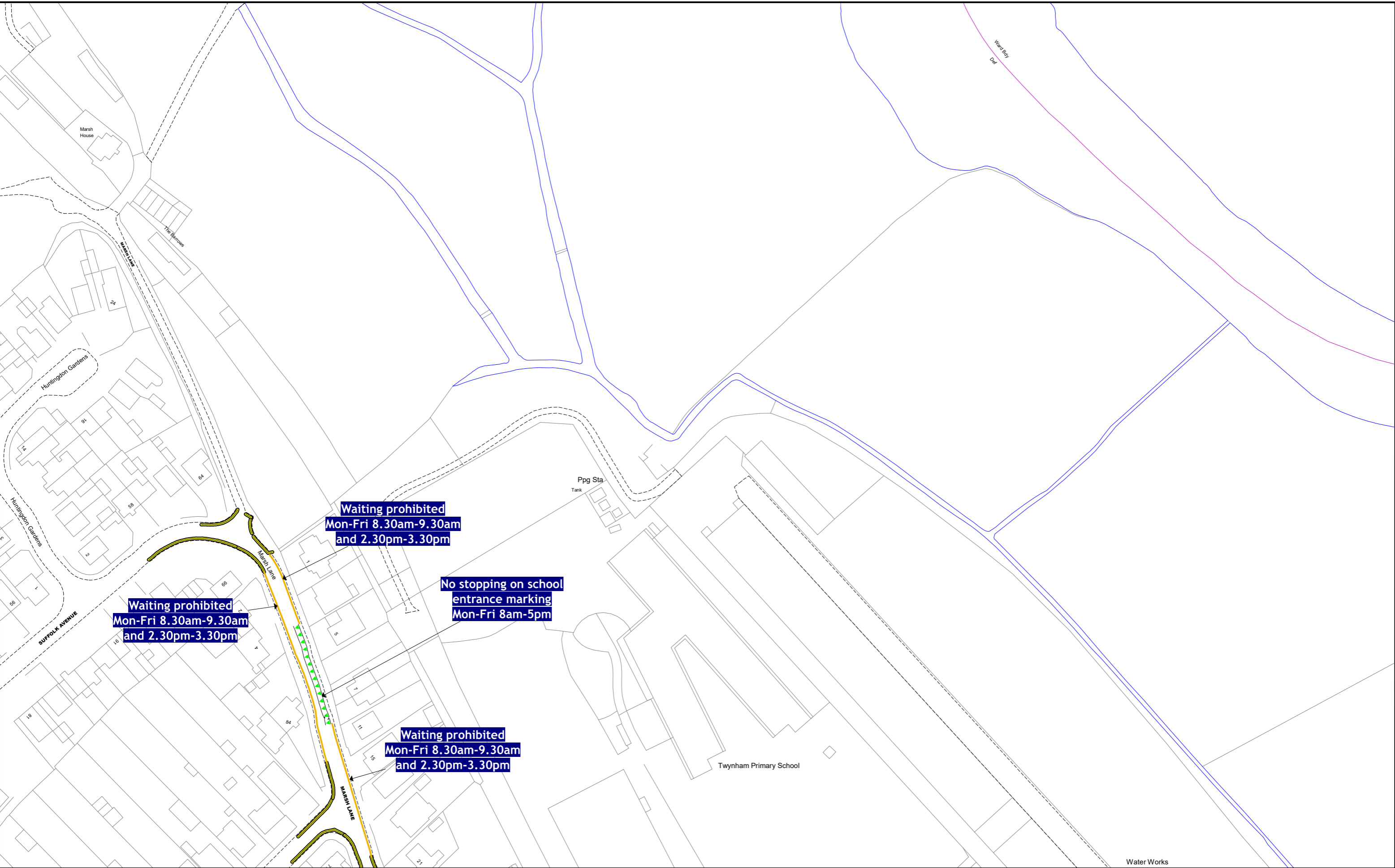
N

This map is based on Ordnance Survey material with the permission of Ordnance Survey on behalf of the Controller of Her Majesty's Stationery Office © Crown Copyright. Unauthorised reproduction infringes Crown copyright and may lead to prosecution or civil proceedings. Bournemouth, Christchurch and Poole Council Licence No: LA0077232 2023

SCALE	1 : 1250 @ A3
DATE	29/09/2023
MAP	Tile Ref: AB8
REVISION	1



 <div>BOURNEMOUTH, CHRISTCHURCH AND POOLE COUNCIL</div>	Order Title: Bournemouth, Christchurch and Poole Council (Parking Regulation, On-Street Parking Places and Off-Street Parking Places) Consolidation Order 2021 PROPOSED NOTE: SEE MAP SCHEDULE LEGEND FOR RESTRICTIONS DISPLAYED		 <div>This map is based on Ordnance Survey material with the permission of Ordnance Survey on behalf of the Controller of Her Majesty's Stationary Office © Crown Copyright. Unauthorised reproduction infringes Crown copyright and may lead to prosecution or civil proceedings. Bournemouth, Christchurch and Poole Council Licence No: LA0077232 2023</div>	SCALE	1 : 1250 @ A3
				DATE	29/09/2023
				MAP	Tile Ref: AB36
				REVISION	1





BOURNEMOUTH,
CHRISTCHURCH
AND POOLE
COUNCIL

Order Title:

Bournemouth, Christchurch and Poole Council (Parking Regulation, On-Street Parking Places and Off-Street Parking Places) Consolidation Order 2021

PROPOSED

NOTE: SEE MAP SCHEDULE LEGEND FOR RESTRICTIONS DISPLAYED

▲

◀AB36

AB38▶

▼AC37

N

This map is based on Ordnance Survey material with the permission of Ordnance Survey on behalf of the Controller of Her Majesty's Stationery Office © Crown Copyright. Unauthorised reproduction infringes Crown copyright and may lead to prosecution or civil proceedings. Bournemouth, Christchurch and Poole Council Licence No: LA0077232 2023

SCALE	1 : 1250 @ A3
DATE	29/09/2023
MAP	Tile Ref: AB37
REVISION	1



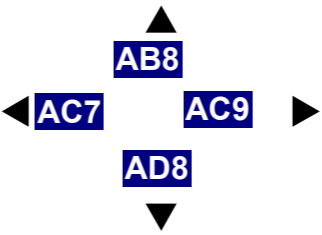
BOURNEMOUTH,
CHRISTCHURCH
AND POOLE
COUNCIL

Order Title:

Bournemouth, Christchurch and Poole Council (Parking Regulation, On-Street Parking Places and Off-Street Parking Places) Consolidation Order 2021

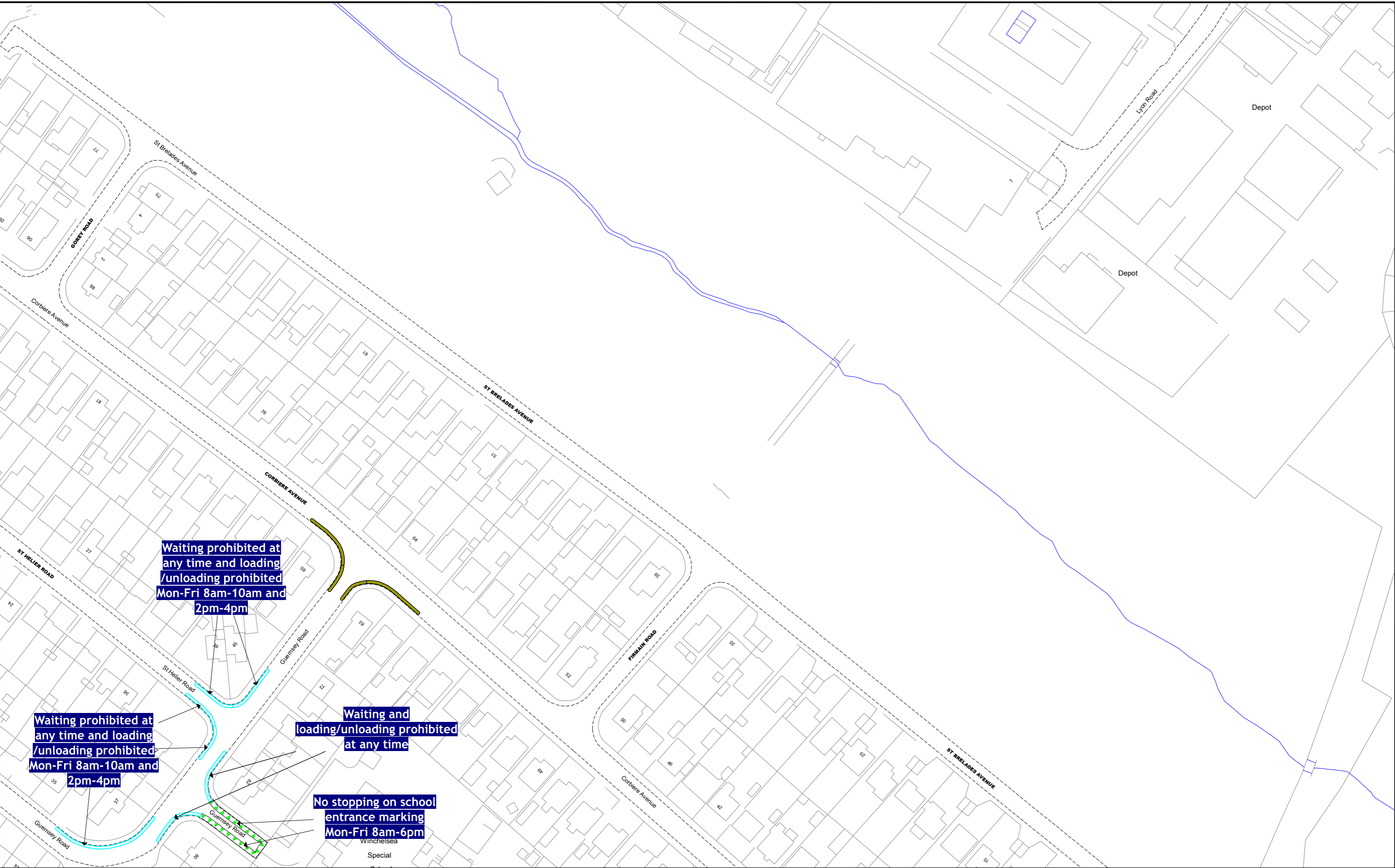
PROPOSED


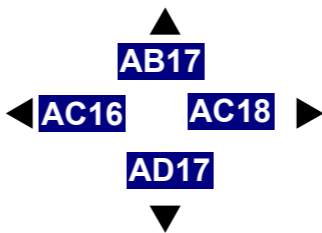

NOTE: SEE MAP SCHEDULE LEGEND FOR RESTRICTIONS DISPLAYED



This map is based on Ordnance Survey material with the permission of Ordnance Survey on behalf of the Controller of Her Majesty's Stationery Office © Crown Copyright. Unauthorised reproduction infringes Crown copyright and may lead to prosecution or civil proceedings. Bournemouth, Christchurch and Poole Council Licence No: LA0077232 2023

SCALE	1 : 1250 @ A3
DATE	29/09/2023
MAP	Tile Ref: AC8
REVISION	1



 <div>BOURNEMOUTH, CHRISTCHURCH AND POOLE COUNCIL</div>	<div>Order Title:</div> <div>Bournemouth, Christchurch and Poole Council (Parking Regulation, On-Street Parking Places and Off-Street Parking Places) Consolidation Order 2021</div> <div>PROPOSED</div> <div>NOTE: SEE MAP SCHEDULE LEGEND FOR RESTRICTIONS DISPLAYED</div>		 <div>This map is based on Ordnance Survey material with the permission of Ordnance Survey on behalf of the Controller of Her Majesty's Stationery Office © Crown Copyright. Unauthorised reproduction infringes Crown copyright and may lead to prosecution or civil proceedings. Bournemouth, Christchurch and Poole Council Licence No: LA0077232 2023</div>	SCALE	1 : 1250 @ A3
				DATE	29/09/2023
				MAP	Tile Ref: AC17
				REVISION	1

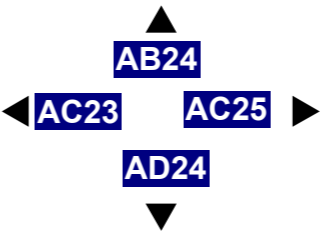


BOURNEMOUTH,
CHRISTCHURCH
AND POOLE
COUNCIL

Order Title:
Bournemouth, Christchurch and Poole Council (Parking Regulation, On-Street Parking Places and Off-Street Parking Places) Consolidation Order 2021

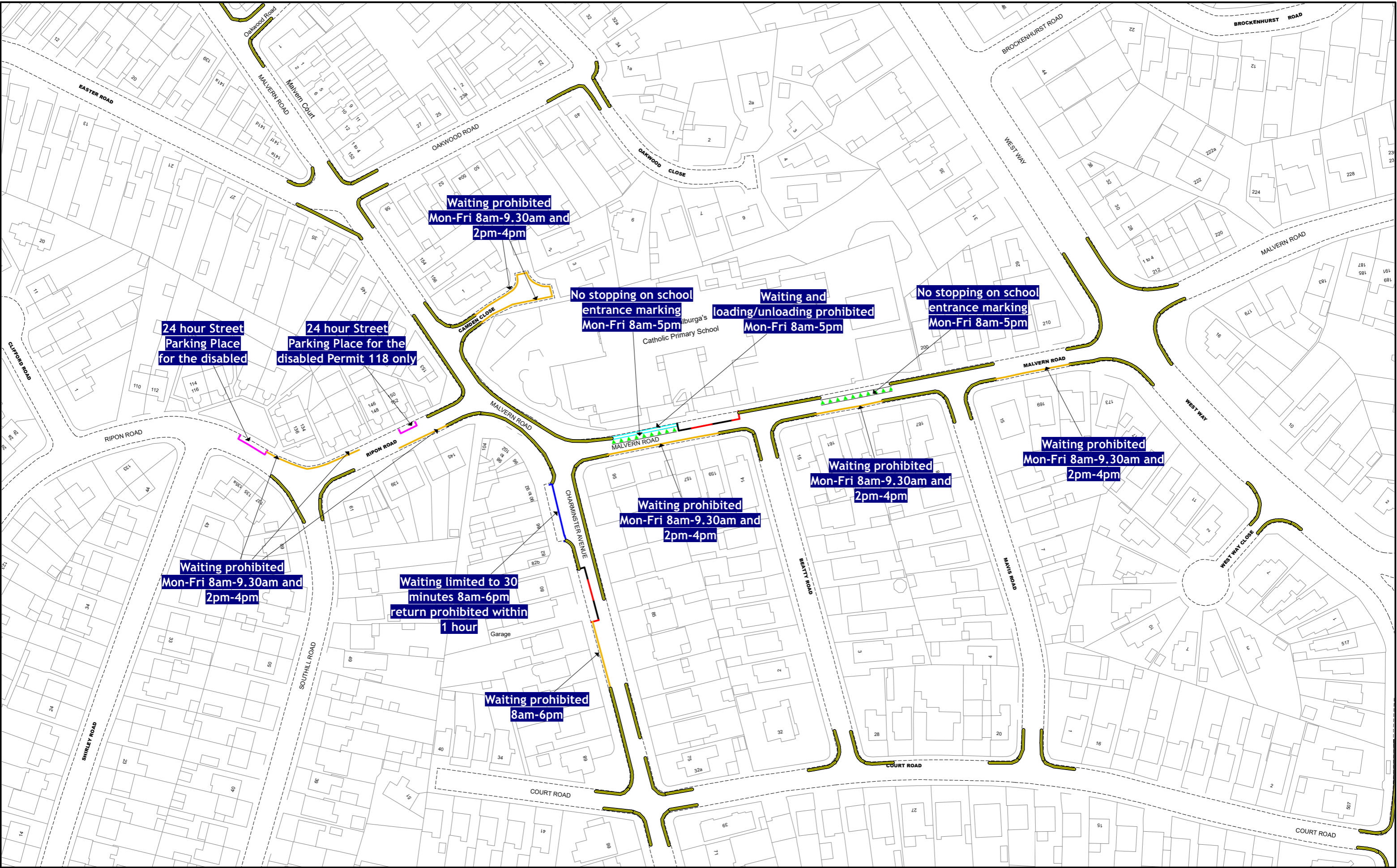
PROPOSED

NOTE: SEE MAP SCHEDULE LEGEND FOR RESTRICTIONS DISPLAYED



This map is based on Ordnance Survey material with the permission of Ordnance Survey on behalf of the Controller of Her Majesty's Stationery Office © Crown Copyright. Unauthorised reproduction infringes Crown copyright and may lead to prosecution or civil proceedings. Bournemouth, Christchurch and Poole Council Licence No: LA0077232 2023

SCALE	1 : 1250	@ A3
DATE	29/09/2023	
MAP	Tile Ref: AC24	
REVISION	3	



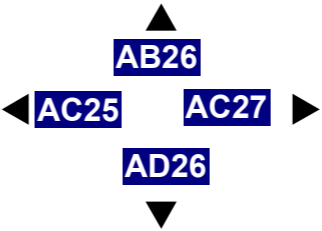
BOURNEMOUTH,
CHRISTCHURCH
AND POOLE
COUNCIL

Order Title:

Bournemouth, Christchurch and Poole Council (Parking Regulation, On-Street Parking Places and Off-Street Parking Places) Consolidation Order 2021

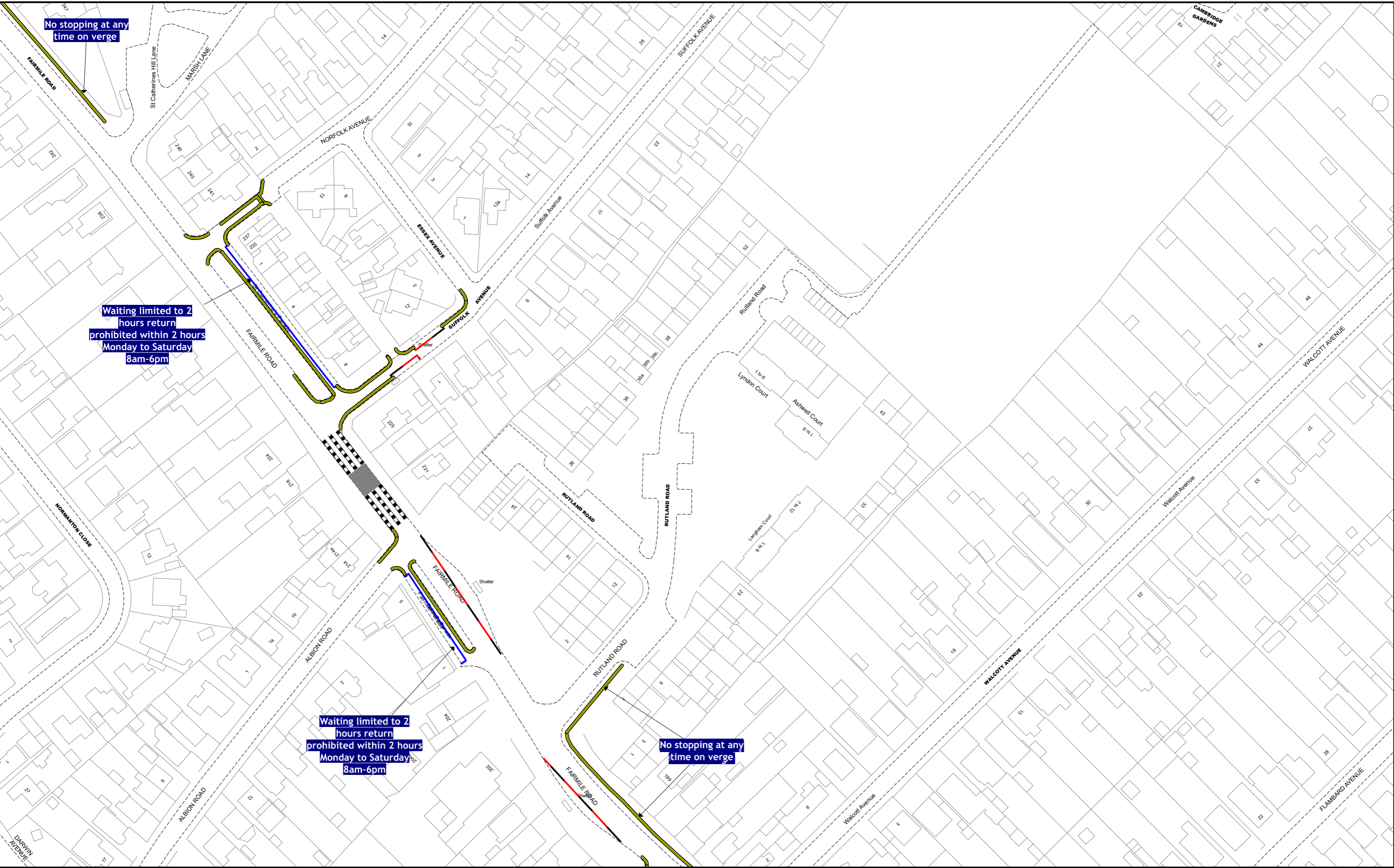
PROPOSED


NOTE: SEE MAP SCHEDULE LEGEND FOR RESTRICTIONS DISPLAYED

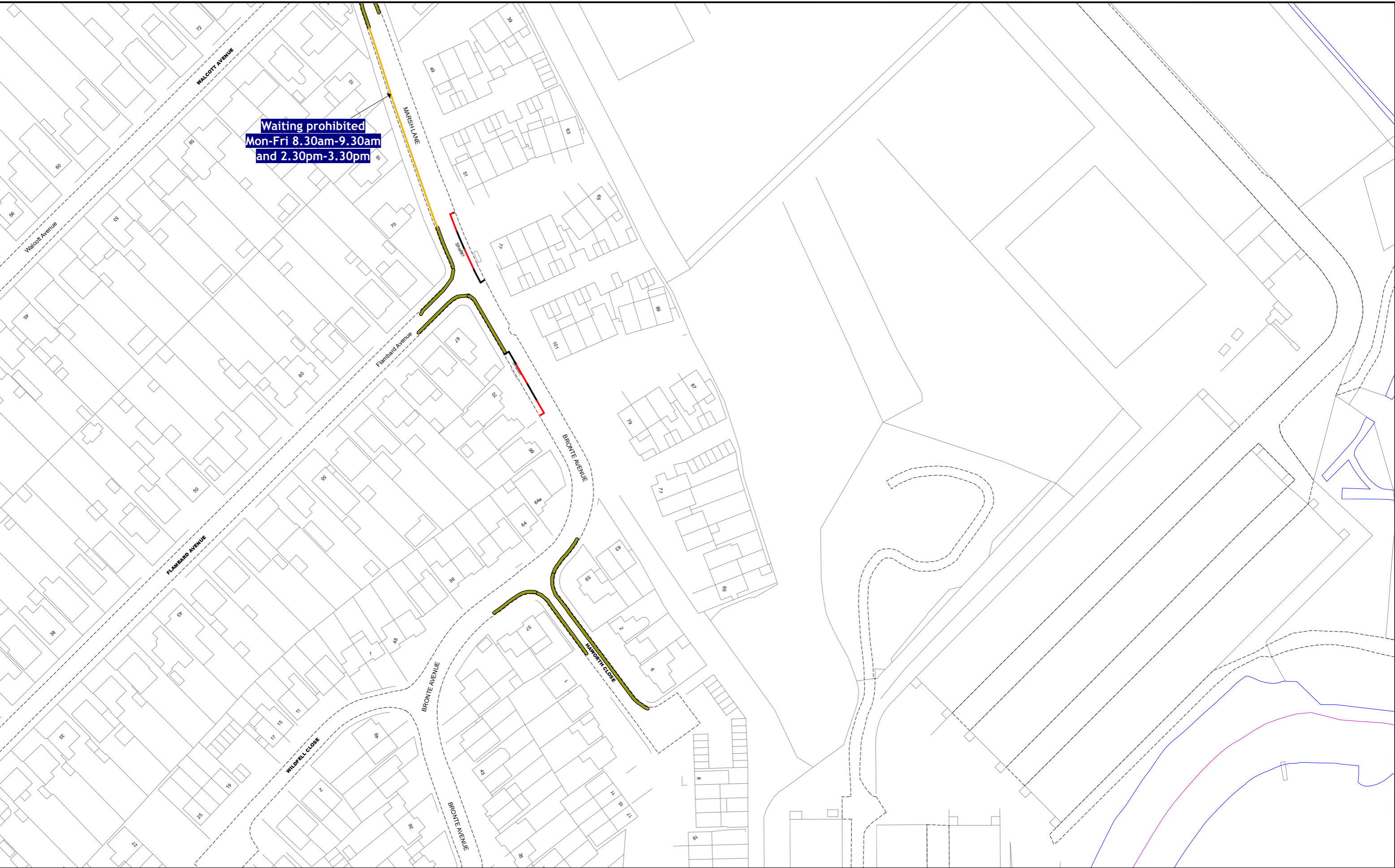



This map is based on Ordnance Survey material with the permission of Ordnance Survey on behalf of the Controller of Her Majesty's Stationery Office © Crown Copyright. Unauthorised reproduction infringes Crown copyright and may lead to prosecution or civil proceedings. Bournemouth, Christchurch and Poole Council Licence No: LA0077232 2023

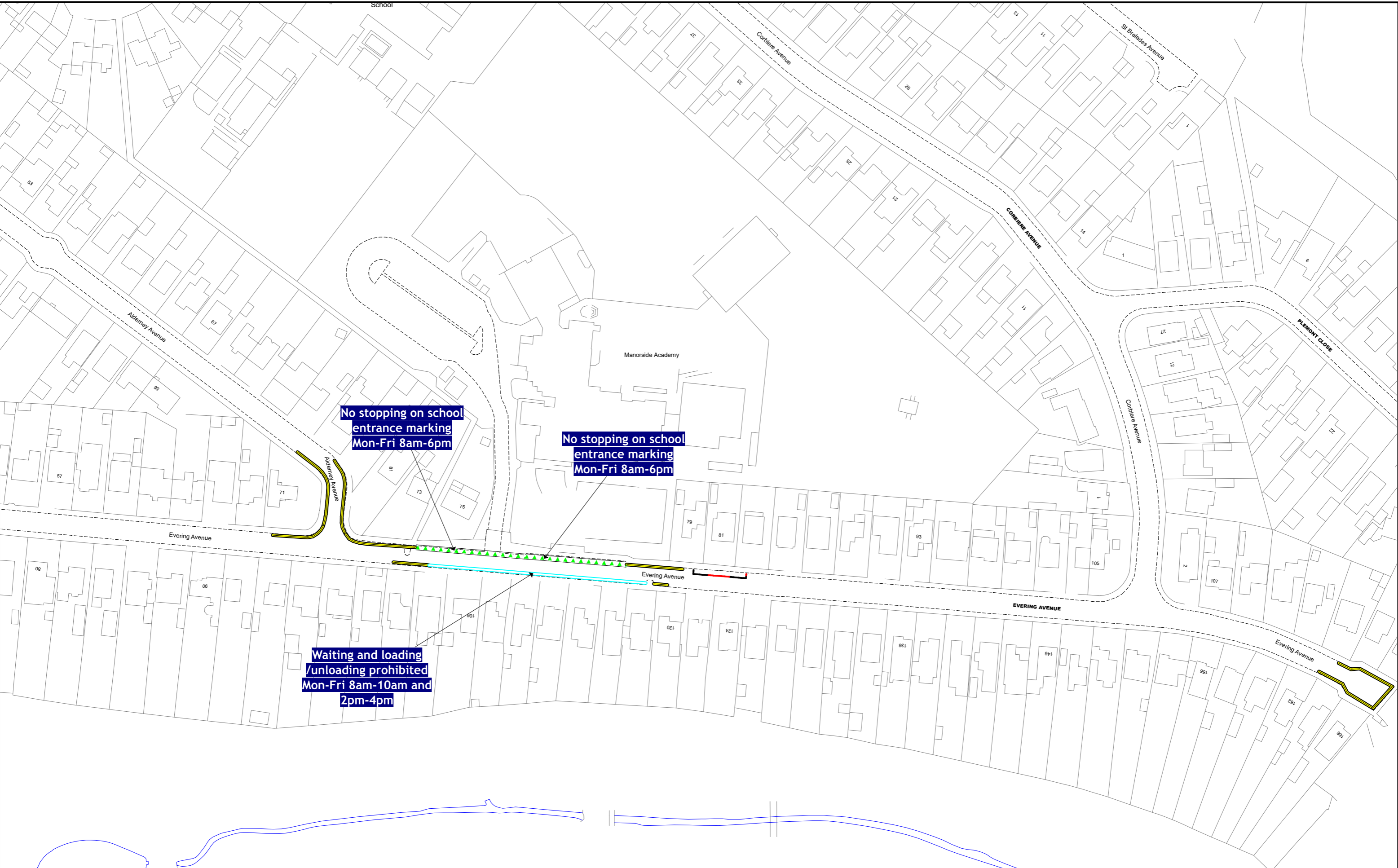
SCALE	1 : 1250	@ A3
DATE	29/09/2023	
MAP	Tile Ref: AC26	
REVISION	4	



 <div>BOURNEMOUTH, CHRISTCHURCH AND POOLE COUNCIL</div>	Order Title: Bournemouth, Christchurch and Poole Council (Parking Regulation, On-Street Parking Places and Off-Street Parking Places) Consolidation Order 2021 PROPOSED NOTE: SEE MAP SCHEDULE LEGEND FOR RESTRICTIONS DISPLAYED	<div><div>▲</div><div>AB36</div><div>◀ AC35 AC37 ▶</div><div>AD36</div><div>▼</div></div> <div><p>This map is based on Ordnance Survey material with the permission of Ordnance Survey on behalf of the Controller of Her Majesty's Stationery Office © Crown Copyright. Unauthorised reproduction infringes Crown copyright and may lead to prosecution or civil proceedings. Bournemouth, Christchurch and Poole Council Licence No: LA0077232 2023</p></div>	SCALE 1 : 1250 @ A3
			DATE 29/09/2023
			MAP Tile Ref: AC36
			REVISION 1



 <div>BOURNEMOUTH, CHRISTCHURCH AND POOLE COUNCIL</div>	Order Title: Bournemouth, Christchurch and Poole Council (Parking Regulation, On-Street Parking Places and Off-Street Parking Places) Consolidation Order 2021 PROPOSED NOTE: SEE MAP SCHEDULE LEGEND FOR RESTRICTIONS DISPLAYED	<div>▲ AB37 ◀ AC36 ▶ AD37 ▼</div>	<div>▲ N ▼</div> <p><small>This map is based on Ordnance Survey material with the permission of Ordnance Survey on behalf of the Controller of Her Majesty's Stationary Office © Crown Copyright. Unauthorised reproduction infringes Crown copyright and may lead to prosecution or civil proceedings. Bournemouth, Christchurch and Poole Council Licence No: LA0077232 2023</small></p>	SCALE 1 : 1250 @ A3
				DATE 29/09/2023
				MAP Tile Ref: AC37
				REVISION 1





BOURNEMOUTH,
CHRISTCHURCH
AND POOLE
COUNCIL

Order Title:
Bournemouth, Christchurch and Poole Council (Parking Regulation, On-Street Parking Places and Off-Street Parking Places) Consolidation Order 2021

PROPOSED

NOTE: SEE MAP SCHEDULE LEGEND FOR RESTRICTIONS DISPLAYED

▲
AC17

◀**AD16**

AD18 ▶

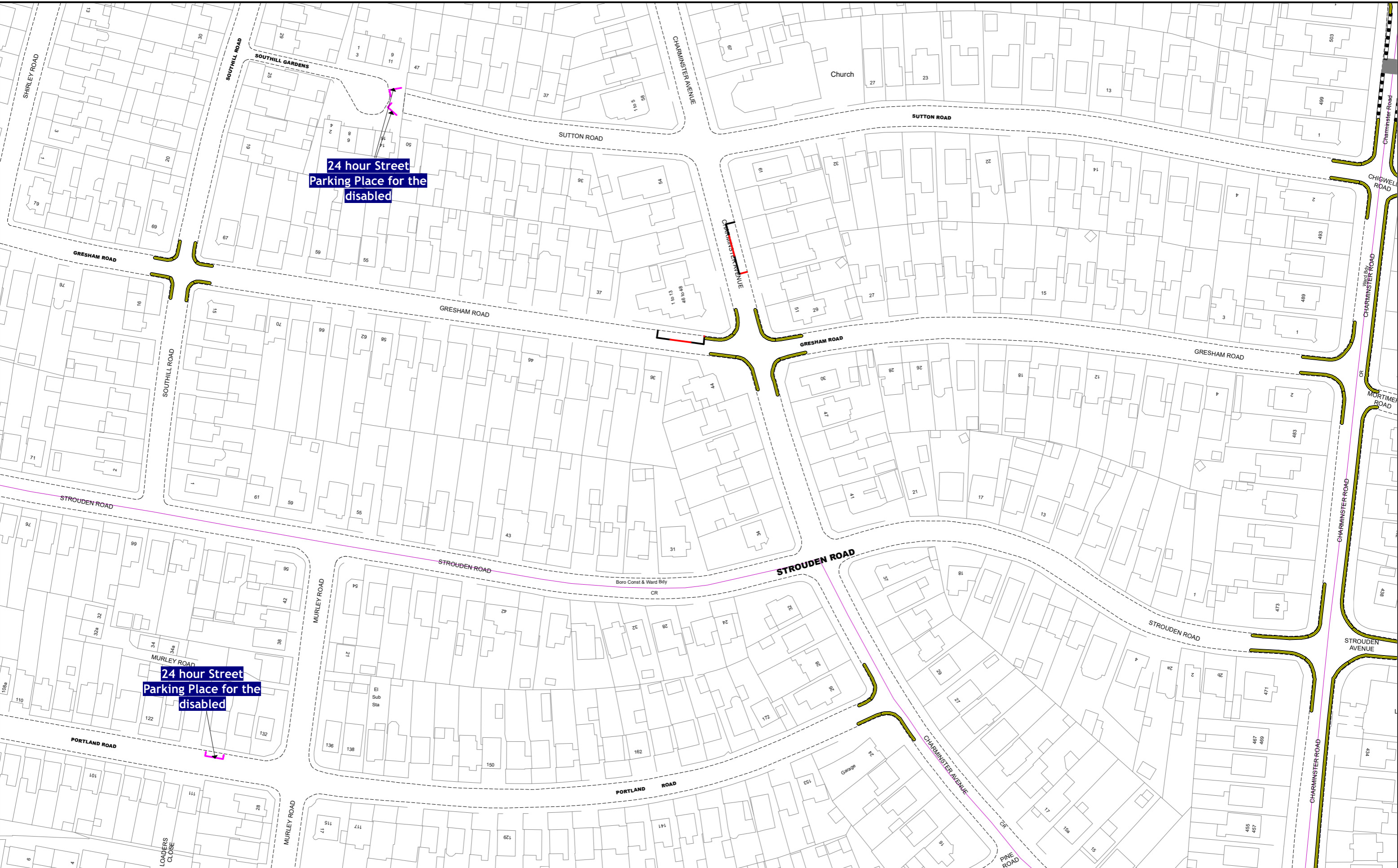
▼
AE17



N

This map is based on Ordnance Survey material with the permission of Ordnance Survey on behalf of the Controller of Her Majesty's Stationary Office © Crown Copyright. Unauthorised reproduction infringes Crown copyright and may lead to prosecution or civil proceedings. Bournemouth, Christchurch and Poole Council Licence No: LA0077232 2023

SCALE	1 : 1250 @ A3
DATE	29/09/2023
MAP	Tile Ref: AD17
REVISION	1





BOURNEMOUTH,
CHRISTCHURCH
AND POOLE
COUNCIL

Order Title:

Bournemouth, Christchurch and Poole Council (Parking Regulation, On-Street Parking Places and Off-Street Parking Places) Consolidation Order 2021

PROPOSED

NOTE: SEE MAP SCHEDULE LEGEND FOR RESTRICTIONS DISPLAYED

AC26

AD25

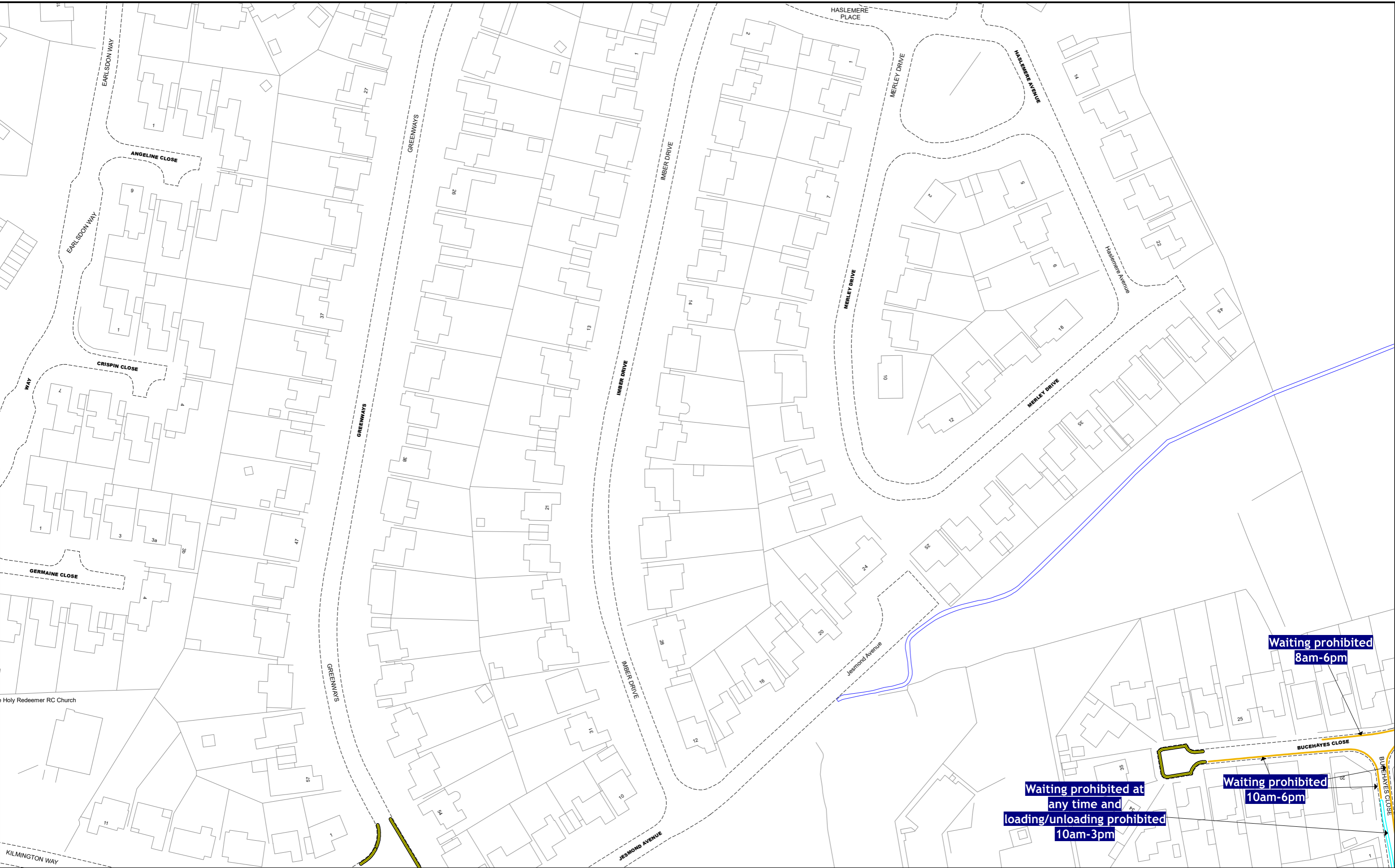
AD27

AE26



This map is based on Ordnance Survey material with the permission of Ordnance Survey on behalf of the Controller of Her Majesty's Stationery Office © Crown Copyright. Unauthorised reproduction infringes Crown copyright and may lead to prosecution or civil proceedings. Bournemouth, Christchurch and Poole Council Licence No: LA0077232 2023

SCALE	1 : 1250 @ A3
DATE	29/09/2023
MAP	Tile Ref: AD26
REVISION	1





BOURNEMOUTH,
CHRISTCHURCH
AND POOLE
COUNCIL

Order Title:

Bournemouth, Christchurch and Poole Council (Parking Regulation, On-Street Parking Places and Off-Street Parking Places) Consolidation Order 2021

PROPOSED

NOTE: SEE MAP SCHEDULE LEGEND FOR RESTRICTIONS DISPLAYED

▲

AD48

◀

AE47

▶

AE49

▼

AF48

▲

N

This map is based on Ordnance Survey material with the permission of Ordnance Survey on behalf of the Controller of Her Majesty's Stationery Office © Crown Copyright. Unauthorised reproduction infringes Crown copyright and may lead to prosecution or civil proceedings. Bournemouth, Christchurch and Poole Council Licence No: LA0077232 2023

SCALE	1 : 1250 @ A3
DATE	29/09/2023
MAP	Tile Ref: AE48
REVISION	1







BOURNEMOUTH,
CHRISTCHURCH
AND POOLE
COUNCIL

Order Title:
Bournemouth, Christchurch and Poole Council (Parking Regulation, On-Street Parking Places and Off-Street Parking Places) Consolidation Order 2021

PROPOSED

NOTE: SEE MAP SCHEDULE LEGEND FOR RESTRICTIONS DISPLAYED

▲

AG15

◀ AH14 AH16 ▶

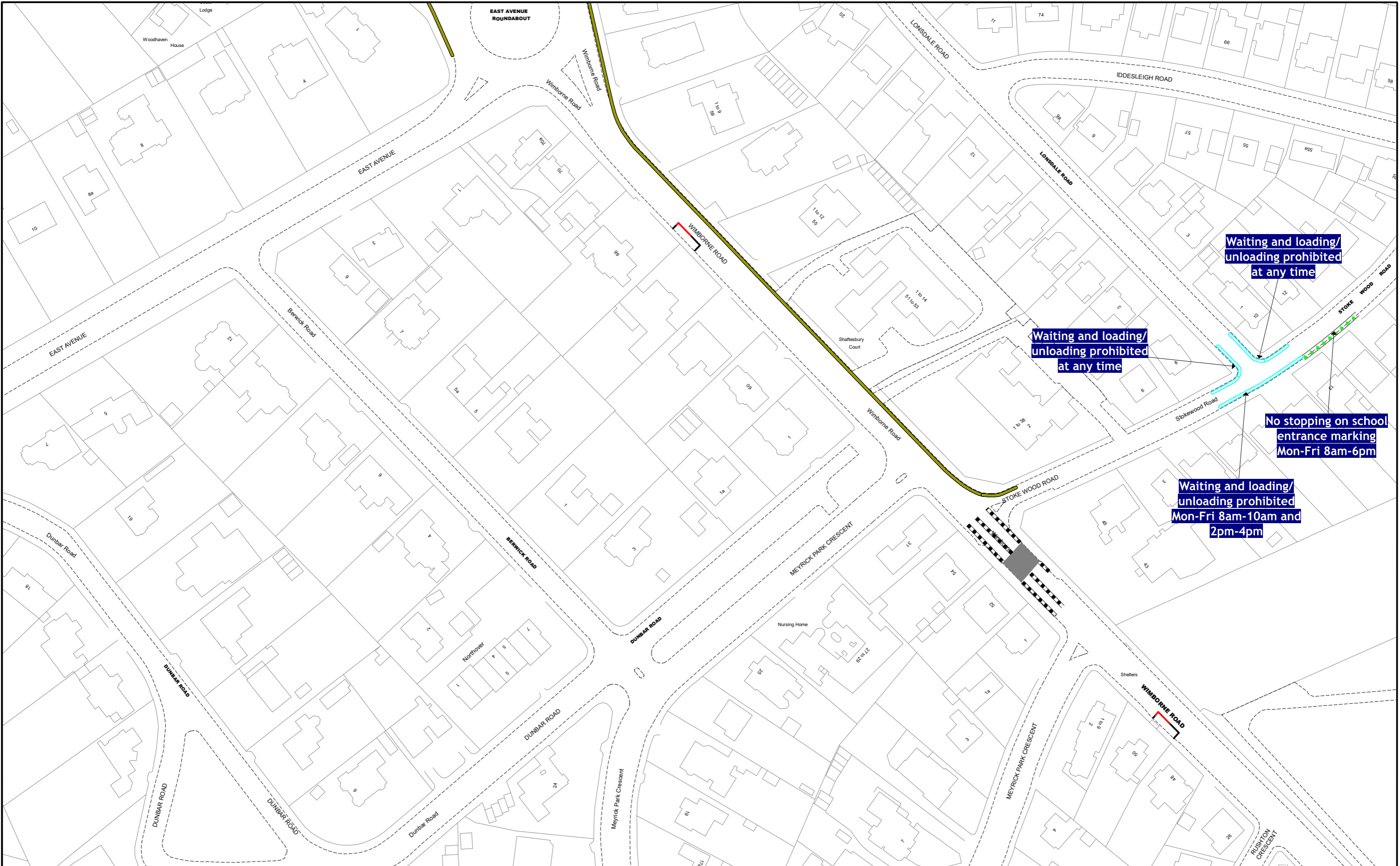
AI15

▼



This map is based on Ordnance Survey material with the permission of Ordnance Survey on behalf of the Controller of Her Majesty's Stationery Office © Crown Copyright. Unauthorised reproduction infringes Crown copyright and may lead to prosecution or civil proceedings. Bournemouth, Christchurch and Poole Council Licence No: LA0077232 2023


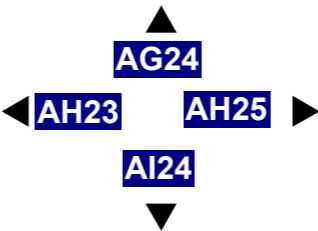
SCALE	1 : 1250 @ A3
DATE	29/09/2023
MAP	Tile Ref: AH15
REVISION	3



**BOURNEMOUTH,
CHRISTCHURCH
AND POOLE
COUNCIL**

Order Title:
Bournemouth, Christchurch and Poole Council (Parking Regulation, On-Street Parking Places and Off-Street Parking Places) Consolidation Order 2021
PROPOSED

NOTE: SEE MAP SCHEDULE LEGEND FOR RESTRICTIONS DISPLAYED



SCALE	1 : 1250 @ A3
DATE	29/09/2023
MAP	Tile Ref: AH24
REVISION	1




BOURNEMOUTH,
CHRISTCHURCH
AND POOLE
COUNCIL


Order Title:

Bournemouth, Christchurch and Poole Council (Parking Regulation, On-Street Parking Places and Off-Street Parking Places) Consolidation Order 2021

PROPOSED

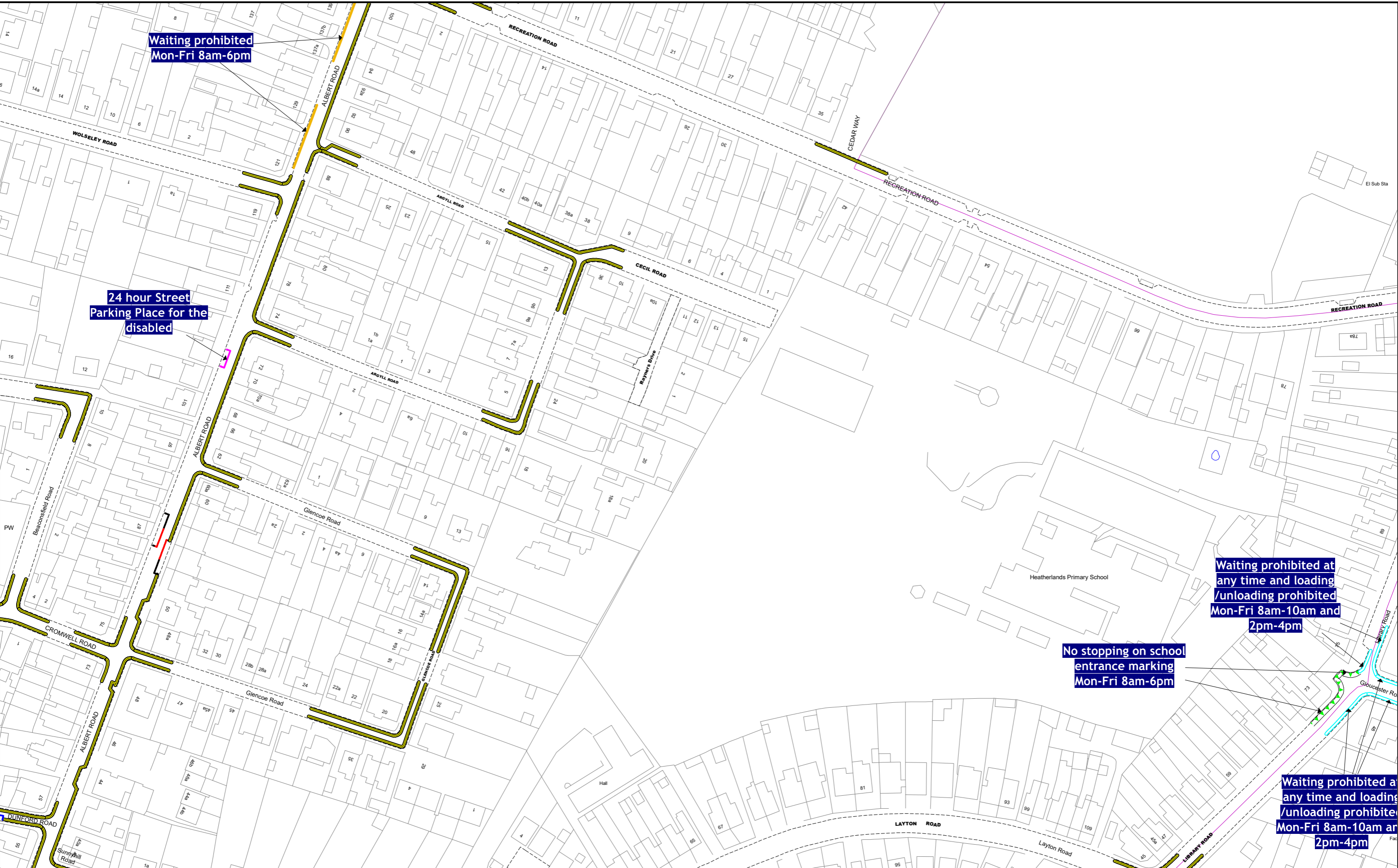
NOTE: SEE MAP SCHEDULE LEGEND FOR RESTRICTIONS DISPLAYED



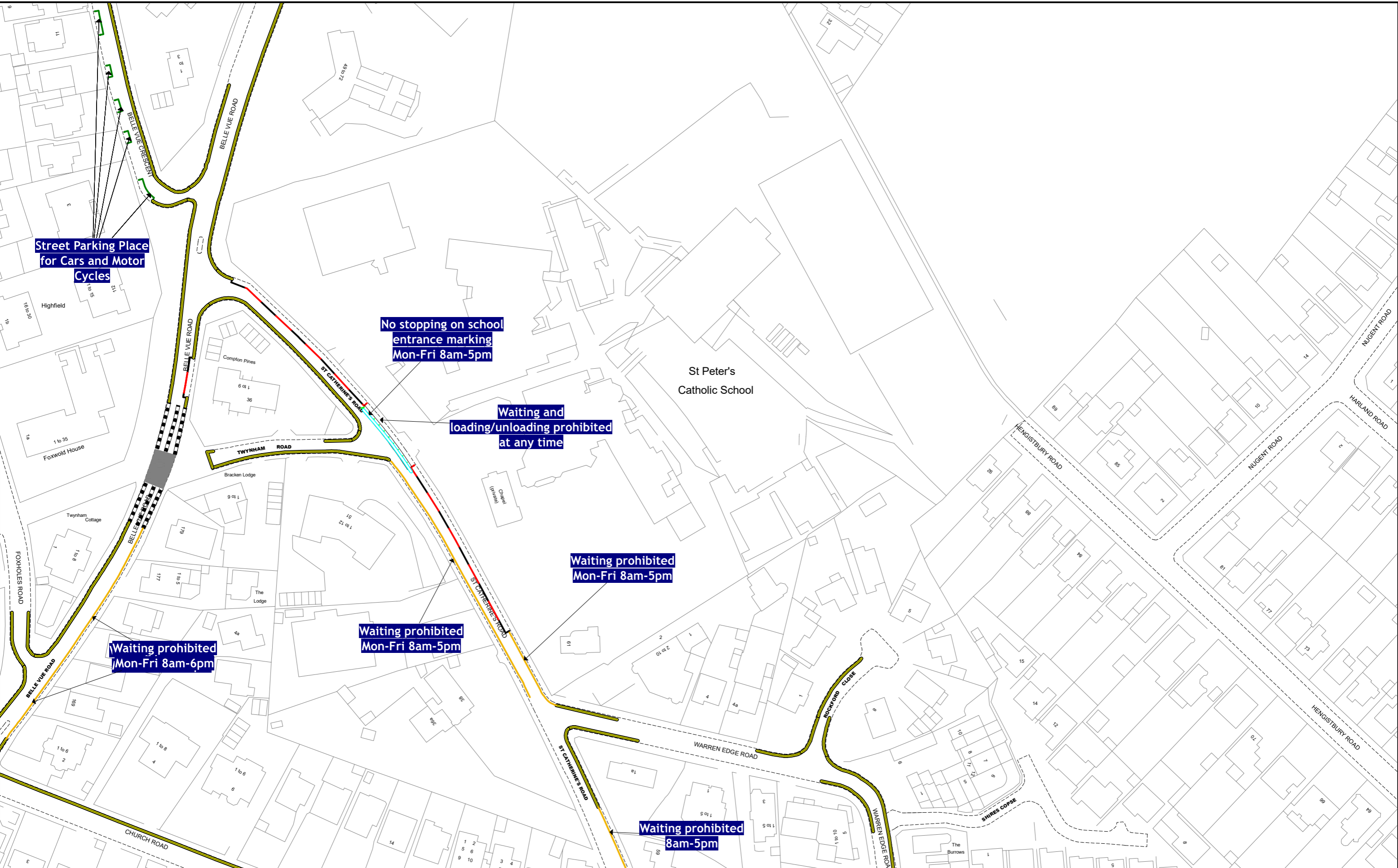


This map is based on Ordnance Survey material with the permission of Ordnance Survey on behalf of the Controller of Her Majesty's Stationery Office © Crown Copyright.
Unauthorised reproduction infringes Crown copyright and may lead to prosecution or civil proceedings.
Bournemouth, Christchurch and Poole Council
Licence No: LA0077232 2023

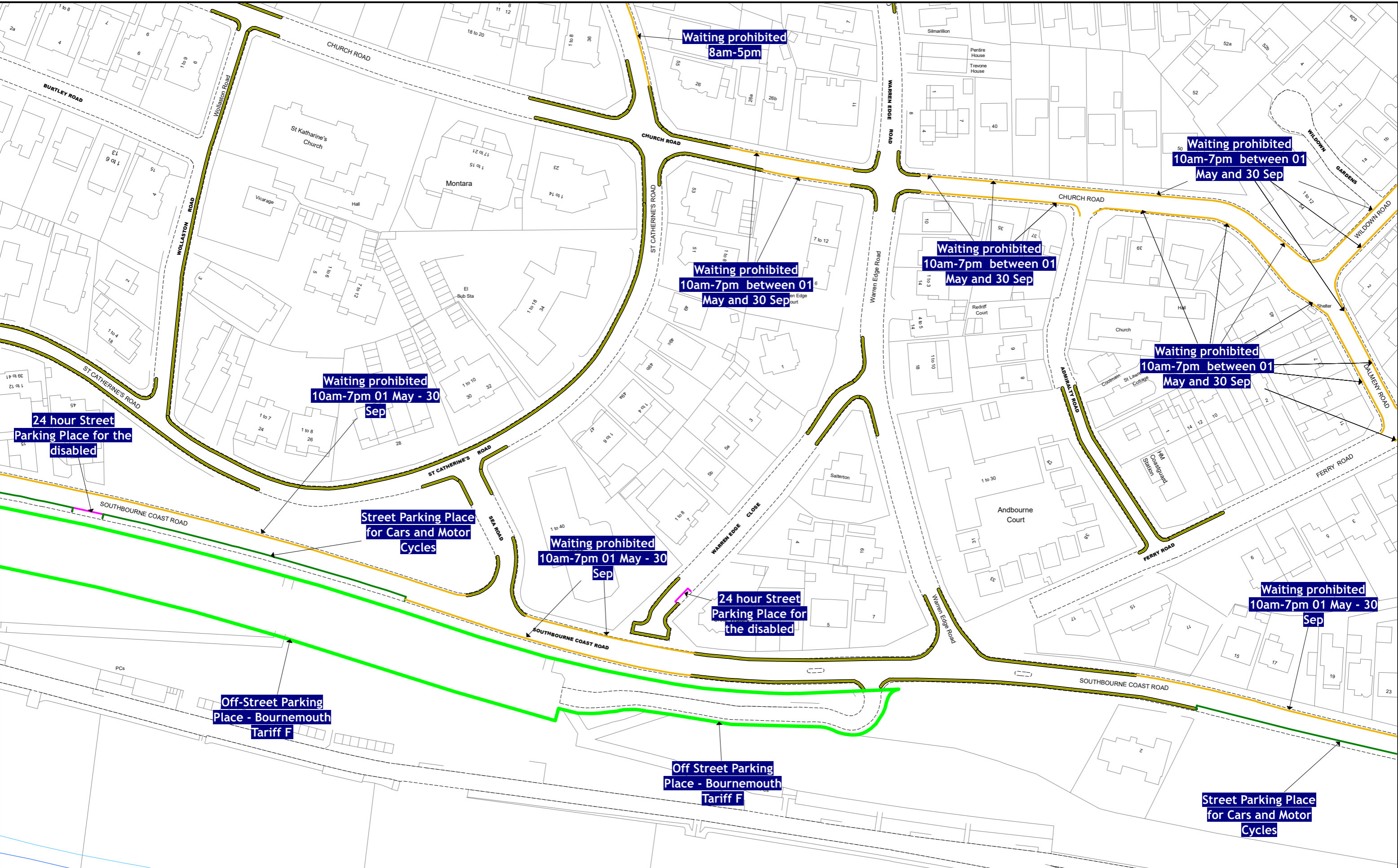
SCALE	1 : 1250 @ A3
DATE	29/09/2023
MAP	Tile Ref: AI15
REVISION	2



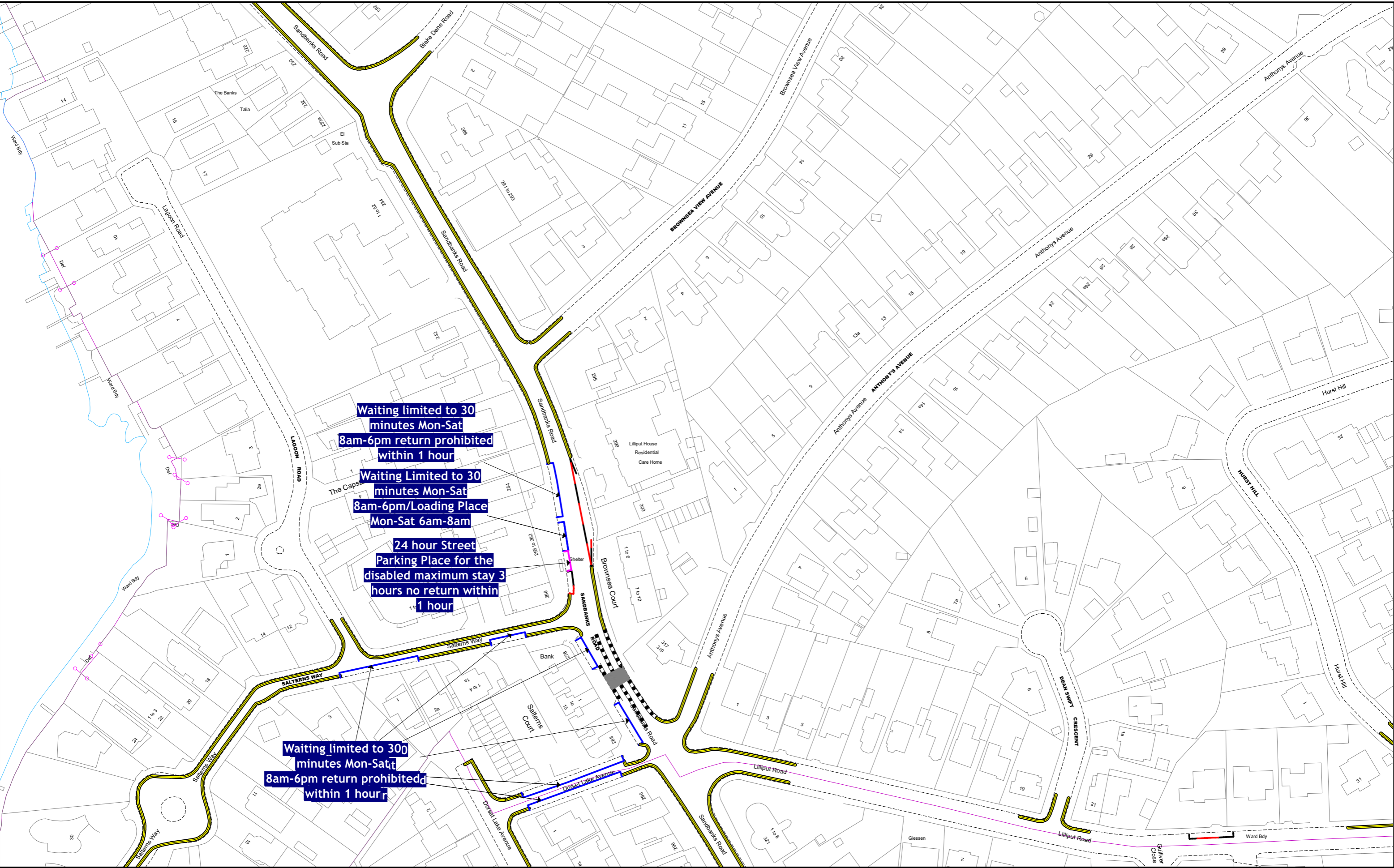
 <div>BOURNEMOUTH, CHRISTCHURCH AND POOLE COUNCIL</div>	Order Title: Bournemouth, Christchurch and Poole Council (Parking Regulation, On-Street Parking Places and Off-Street Parking Places) Consolidation Order 2021 PROPOSED NOTE: SEE MAP SCHEDULE LEGEND FOR RESTRICTIONS DISPLAYED		 <div><small>This map is based on Ordnance Survey material with the permission of Ordnance Survey on behalf of the Controller of Her Majesty's Stationery Office © Crown Copyright. Unauthorised reproduction infringes Crown copyright and may lead to prosecution or civil proceedings. Bournemouth, Christchurch and Poole Council Licence No: LA0077232 2023</small></div>	SCALE	1 : 1250 @ A3
				DATE	29/09/2023
				MAP	Tile Ref: AI17
				REVISION	3



 <div>BOURNEMOUTH, CHRISTCHURCH AND POOLE COUNCIL</div>	<div>Order Title:</div> <div>Bournemouth, Christchurch and Poole Council (Parking Regulation, On-Street Parking Places and Off-Street Parking Places) Consolidation Order 2021</div> <div>PROPOSED</div> <div>NOTE: SEE MAP SCHEDULE LEGEND FOR RESTRICTIONS DISPLAYED</div>	<div></div>	<div></div> <div><small>This map is based on Ordnance Survey material with the permission of Ordnance Survey on behalf of the Controller of Her Majesty's Stationery Office © Crown Copyright. Unauthorised reproduction infringes Crown copyright and may lead to prosecution or civil proceedings. Bournemouth, Christchurch and Poole Council Licence No: LA0077232 2023</small></div>	<div>SCALE</div> <div>1 : 1250 @ A3</div>		
				<div>DATE</div> <div>29/09/2023</div>		
				<div>MAP</div> <div>Tile Ref: AL36</div>		
				<div>REVISION</div> <div>1</div>		



 <div>BOURNEMOUTH, CHRISTCHURCH AND POOLE COUNCIL</div>	<div><div>Order Title:</div><div>Bournemouth, Christchurch and Poole Council (Parking Regulation, On-Street Parking Places and Off-Street Parking Places) Consolidation Order 2021</div><div>PROPOSED</div><div>NOTE: SEE MAP SCHEDULE LEGEND FOR RESTRICTIONS DISPLAYED</div></div>		 <div>This map is based on Ordnance Survey material with the permission of Ordnance Survey on behalf of the Controller of Her Majesty's Stationary Office © Crown Copyright. Unauthorised reproduction infringes Crown copyright and may lead to prosecution or civil proceedings. Bournemouth, Christchurch and Poole Council Licence No: LA0077232 2023</div>	<div>SCALE</div> <div>1 : 1250 @ A3</div>
	<div>DATE</div> <div>29/09/2023</div>			
	<div>MAP</div> <div>Tile Ref: AM36</div>			
	<div>REVISION</div> <div>2</div>			





BOURNEMOUTH,
CHRISTCHURCH
AND POOLE
COUNCIL

Order Title:
Bournemouth, Christchurch and Poole Council (Parking Regulation, On-Street Parking Places and Off-Street Parking Places) Consolidation Order 2021

PROPOSED

NOTE: SEE MAP SCHEDULE LEGEND FOR RESTRICTIONS DISPLAYED

▲
AP15

◀
AQ16
▶

AR15
▼



This map is based on Ordnance Survey material with the permission of Ordnance Survey on behalf of the Controller of Her Majesty's Stationery Office © Crown Copyright. Unauthorised reproduction infringes Crown copyright and may lead to prosecution or civil proceedings. Bournemouth, Christchurch and Poole Council Licence No: LA0077232 2023

SCALE	1 : 1250 @ A3
DATE	29/09/2023
MAP	Tile Ref: AQ15
REVISION	1